

+NOTICE!!

These documents have been scanned!

Do not place un-scanned documents beneath this notice!

Do not remove this notice from this file!

GPO Jacket No. 560-102
Print Order 61549
Rise Business Services, LLC
Job=AZ15 9/20/2019



Box Number= AZ15267



Claim Begin-End: AMC043979-AMC043987

1 Initial Receipt



AZ15267-4

AMC041648-AMC044189

Margaret N Hagan Jones
833 W. Florence
Tucson, Az. 85705

UNITED STATES
DEPARTMENT OF THE INTERIOR
BUREAU OF LAND MANAGEMENT

A MC 43979

Form 1370-20
(November 1967)

No. **898190**

06-07-79 DATE

_____ PARENT SERIAL NUMBER

_____ ASSIGNMENT SERIAL NUMBER

Mining Claim Location Notices(9): Flour Gold et al SUBJECT
APPLICANT: _____ REMITTER IF DIFFERENT THAN APPLICANT:

[John A. Hagen
Margaret Hagan Jones
833 W. Florence
Tucson, AZ 85705]

Indexed
A MC 43979 thru A MC 43987

PURPOSE	FUND SYMBOL	AMOUNT
FILING FEE EARNED	140850	45.00
ADVANCE FILING FEE AND/OR RENTAL	14X6800	

ACRES	COUNTY	EFFECTIVE DATE	OLD LEASE	NEW LEASE
_____	_____	_____	_____	_____
NEW LEASE	_____	_____	_____	_____

	FUND SYMBOL	COUNTY	AMOUNT
APPLY: FILING FEE	140850	_____	_____
RENTAL	_____	_____	_____

ASSIGNMENT: COMPLETE AREA

PORTION OF AREA: ASSIGNED AREA

RETAINED AREA

REFUND _____

RETAIN IN UNEARNED ACCOUNT _____

TOTAL _____

REMARKS _____

OF INTEREST BUT NOT OF SPECIFIC AREA:

BOND FILED

NO BOND FILED

BY _____ DATE _____

DO NOT ACCEPT THIS COPY AS A RECEIPT
ACCOUNTING ADVICE COPY

UNITED STATES
DEPARTMENT OF THE INTERIOR
BUREAU OF LAND MANAGEMENT

43979

Form 1370-20
(November 1967)

No. 898190

06-07-79 _____ DATE

_____ PARENT SERIAL NUMBER

_____ ASSIGNMENT SERIAL NUMBER

Mining Claim Location Notices(9): Flour Gold et al
APPLICANT: _____ SUBJECT
REMITTER IF DIFFERENT THAN APPLICANT:

[John A. Hagen
Margaret Hagan Jones
833 W. Florence
Tucson, AZ 85705]

Indexed
A MC 43979 thru A MC 43987

PURPOSE	FUND SYMBOL	AMOUNT
FILING FEE EARNED	140850	45.00
ADVANCE FILING FEE AND/OR RENTAL	14X6800	

ACRES	COUNTY	EFFECTIVE DATE	OLD LEASE	NEW LEASE
NEW LEASE _____	_____	_____	_____	_____

APPLY: FUND SYMBOL COUNTY AMOUNT
FILING FEE 140850 _____

ASSIGNMENT: COMPLETE AREA

RENTAL _____

PORTION OF AREA: ASSIGNED AREA

REFUND _____

RETAINED AREA _____

RETAIN IN UNEARNED ACCOUNT _____

TOTAL _____

REMARKS _____

OF INTEREST BUT NOT OF SPECIFIC AREA:

BOND FILED

NO BOND FILED

BY _____ DATE _____

DO NOT ACCEPT THIS COPY AS A RECEIPT
CASE FOLDER COPY

NOTICE!!

These documents have been scanned!

Do not place un-scanned documents beneath this notice!

Do not remove this notice from this file!

GPO Jacket No. 560-102
Print Order 61549
Rise Business Services, LLC
Job=AZ15 9/20/2019



Box Number= AZ15267



Claim Begin-End: AMC043979-AMC043987

2 Correspondence



AZ15267-4

AMC041648-AMC044189



United States Department of the Interior

BUREAU OF LAND MANAGEMENT
ARIZONA STATE OFFICE
3707 N. 7TH STREET
P.O. BOX 16563
PHOENIX, ARIZONA 85011



IN REPLY REFER TO:

0023M
(922-SR)
A MC 43979

(602) 640-5550

Margaret N. Hagan Jones
160 N. Hwy 89 #31
Chino Valley, Arizona 86323

February 18, 1992

42

NOTICE TO MINING CLAIMANTS

Your annual filing of an affidavit of assessment work or notice of intention to hold received in this office did not contain all of the correct Bureau of Land Management serial numbers assigned to each claim.

Below are the names of the claims, serial numbers erroneously listed on the affidavit and the correct serial numbers according to our records:

<u>Name of Claims</u>	<u>Incorrect Serial Numbers</u>	<u>Correct Serial Numbers</u>
Commissary	A MC 4390	A MC 43980

Our records for the claim(s) have been updated to show receipt of the required annual filing for 1991. No further action on your part is necessary.

The regulations under 43 CFR Subpart 3833 state: "Citing the serial number shall comply with the requirement in the Act to file an additional description of the claim."

To receive proper credit in the future, in addition to naming each claim on the affidavit, always include the correct serial numbers assigned to each of the mining claims, mill or tunnel sites.

Byard L. Kershaw
Byard L. Kershaw
Chief, Branch of
Mining Law Administration

3800(923)
AMC 43979

July 27, 1994

Albert E. Heck
P.O. Box 1458
Kearny, AZ 85237

OWL, COMMISSARY, COMMISSARY
(2), FLOUR GOLD, FLOUR GOLD
NO. 2 - 6
AMC 43979 - 43987.

Dear Mr. Heck:

We are returning your MAINTENANCE FEE PAYMENT WAIVER CERTIFICATION form received by this office on July 27, 1994.

The Omnibus Budget Reconciliation Act of August 10, 1993, (Pub. L. 103-66, 107 Stat 312)(the Act), outlines the qualifications and filing requirements for obtaining a waiver from payment of the maintenance fee.

Section 10101(d) of the Act states the maintenance fee may be waived for a claimant who certifies in writing that they meet certain requirements. Certification requires that all claimants sign the waiver form.

The claims listed on your form are owned by Albert E. Heck and Bernice S. Heck. The signature of Bernice S. Heck is not affixed to your application. Please have Bernice sign the form and return it to this office on or before August 31, 1994.

If we may be of further assistance, please do not hesitate to contact us at 602 650-0528.

Sincerely,

James A. Hutchison
Supervisor, Public Services
Section

2 Enclosures: 1 - Exemption form 3830-1
2 - Waiver form 3830-2

JHUTCHISON:jh:7/22/94:SWANN.WAV

UNITED STATES
DEPARTMENT OF THE INTERIOR
BUREAU OF LAND MANAGEMENT

FORM APPROVED #14
OMB NO. 1004-0114
Expires: March 31, 1997

MAINTENANCE FEE PAYMENT WAIVER CERTIFICATION

This small miner waiver is filed to hold the claims/sites listed below for the assessment year beginning at noon on the first September 1 following the official filing of this form with BLM.

The undersigned owner(s) of the mining claims/sites listed below hereby certify under penalty of 18 U.S.C. 1001 and 43 U.S.C. 1212 that:

I/We control, or will control, ten or fewer mining claims/sites located and maintained on Federal land in the United States of America on the August 31 that is one day before the beginning of the assessment year indicated in line one above.

I/We have/will performed/performed assessment work upon the claims listed below for the current assessment year as of the August 31, indicated in line three above. This work meets the requirements of the General Mining Law of 1872, as amended; the Act of August 10, 1993; and the regulations at 43 CFR 3833 and 3850. Such work will be described on our affidavit of labor.

RECEIVED
 M. AZ STATE OFFICE
 JUN 27 9:00 AM '97
 CANCELED

The mining claims and sites for which the above waiver from payment of the maintenance fees is made are:

CLAIM NAME	BLM RECORDATION SERIAL NUMBER
1. Owl	43979
2. Commissary	43980
3. Commissary (2)	43981
4. Flour Gold	43982
5. Flour Gold no. 2	43983
6. Flour Gold no. 3	43984
7. Flour Gold no. 4	43985
8. Flour Gold no. 5	43986
9. Flour Gold no. 6	43987
10.	

All owner(s) of the above mining claims and sites are filing for this waiver.

I/We understand and acknowledge that pursuant to 43 U.S.C. 1212 and 18 U.S.C. 1001, the filing of a false, fictitious, or fraudulent document with the Bureau of Land Management may result in a fine of up to \$10,000, a prison term not to exceed five years, or both.

Albert E. Heck
(Owner's Name - Please Print)

Albert E. Heck
(Owner's Signature)

P.O. Box 1458
(Street or P.O. Box)

Kearny Az 85237
(City) (State) (Zip Code)

Bernice S. Heck
(Owner's Name - Please Print)

Bernice S. Heck
(Owner's Signature)

P.O. Box 1458
(Street or P.O. Box)

Kearny Az 85237
(City) (State) (Zip Code)

(Owner's Name - Please Print)

(Owner's Signature)

(Street or P.O. Box)

(City) (State) (Zip Code)

(Owner's Name - Please Print)

(Owner's Signature)

(Street or P.O. Box)

(City) (State) (Zip Code)

(Owner's Name - Please Print)	(Owner's Signature)		
(Street or P.O. Box)	(City)	(State)	(Zip Code)
(Owner's Name - Please Print)	(Owner's Signature)		
(Street or P.O. Box)	(City)	(State)	(Zip Code)
(Owner's Name - Please Print)	(Owner's Signature)		
(Street or P.O. Box)	(City)	(State)	(Zip Code)
(Owner's Name - Please Print)	(Owner's Signature)		
(Street or P.O. Box)	(City)	(State)	(Zip Code)

INSTRUCTIONS

1. This certification of waiver from payment of maintenance fees is made under the provisions of the Act of August 10, 1993 (107 Stat. 312 [1993]), and §1744 of Title 43 and §28-28k of Title 30 of the United States Code; and the regulations thereunder (43 CFR 3833 and 3850).
2. This waiver must be filed in advance of the assessment year for which a waiver is sought, but in no event be filed later than the August 31st preceding the assessment year for which the waiver is sought.
3. You must still record your affidavit of assessment work for claims listed and/or Notices of Intention to Hold for any sites listed with the BLM by each December 30th, and the local recording office under State law, as in the past.
4. This waiver must be filed in the BLM State Office where the mining claims are recorded.
5. If the claims and sites are located in more than one State, a separate waiver form must be filed in each State in which they are held. The total number of claims and sites listed on separate waiver forms cannot exceed ten.
6. All claim names and Bureau of Land Management (BLM) serial numbers must be listed for all mining claims and sites for which a waiver is sought.
7. All owners and their addresses must be listed.
8. This waiver form must be signed by all of the owners or their designated agent. If an agent is designated, a statement appointing the agent, must be submitted with this certification, if a designation of agent is not currently on file with the BLM State office where your claims and sites are recorded.
9. Mining claims and sites held by a husband and wife, either jointly or individually, or their children under the age of discretion, shall be counted towards the 10 claim limit. Mining claims and sites held in co-ownership, or by an association of locators, by a partnership, or by a corporation shall be counted towards the 10 claim limit for claimants that have an interest in these entities.
10. Failure to pay the maintenance fee or meet the requirements for waiver from payment of the maintenance fee by any August 31st deadline for the following assessment year shall cause the mining claims and sites to be declared null and void.

NOTICE

The Privacy Act of 1974 and the regulation in 43 CFR 2.48(d) provide that you be furnished the following information in connection with the information required by this certification of exemption from rental fees form.

AUTHORITY: 30 U.S.C. 28-28e; 43 U.S.C. 1201, 1740, and 1744; and the Act of August 10, 1993 (107 Stat. 312); 43 CFR 3833 and 3850.

PRINCIPLE PURPOSE: This information is to be used to verify that the owner(s) of a mining claim has complied with the Act of August 10, 1993 (107 Stat. 312), and is entitled to perform assessment work in lieu of paying the maintenance fee for the mining claims listed on this form.

ROUTINE USE: (1) Adjudication of the claimant(s) certification of waiver from paying the maintenance fee otherwise required by the Act of August 10, 1993 (107 Stat. 312). (2) Disclosure may be made to appropriate Federal agencies when location is made within the agency's geographic area of responsibility. (3) Information from the record and/or the record will be transferred to the appropriate Federal, State, or local agency, or a member of the public in response to a specific request for pertinent information. (4) Information may also be provided to the

Department of Justice or in a proceeding before a court or adjudicative body; or to Federal, State, local or foreign agencies when needed for enforcement of civil or criminal codes or applicable regulations concerning title rights upon the public land.

EFFECT OF NOT PROVIDING INFORMATION: Disclosure of this information is required by the Act of August 10, 1993 (107 Stat. 312) and 43 CFR 3833 for those owner(s) wishing to take the small miners waiver allowed under 43 CFR 3833 and 3850. Failure to supply the information required in this form to support the owner(s) certification of waiver from payment of the otherwise required maintenance fees will result in the waiver being disallowed and the mining claims declared null and void by the Bureau of Land Management (BLM).

The Paperwork Reduction Act of 1980 (44 U.S.C. 3501, et seq.) requires us to tell you that:

This information is being collected to allow the BLM to determine if you qualify for a waiver from the payment of \$100 per mining claim maintenance fee established by the Act of August 10, 1993 (107 Stat. 312) and the implementing regulations at 43 CFR 3833 and 3850. A response to this request is required in accordance with the statute (107 Stat. 312) to retain your benefit.


BURDEN HOURS STATEMENT

Public reporting burden for this form is estimated to average 5 minutes per response, including time to review instructions, gathering and maintaining data, and completing and reviewing the form. Direct comments regarding this burden estimate, or any other aspect of this form, to the Department of the Interior, Bureau of Land Management, Information Collection Clearance Officer (871), 1849 C Street, N.W., Washington, D.C. 20240; and the Office of Management and Budget, Paperwork Reduction Project (1004-0114), Washington, D.C. 20503.

FOR OFFICIAL USE ONLY

Bernice Heck
P.O. Box 1458
Keams, AZ 85237

**RETURN RECEIPT
REQUESTED**



United States Department of the Interior
Bureau of Land Management

Fold at line over top of envelope to the right of the return address.

CERTIFIED

P 662 546 219

MAIL

Arizona State Office
3707 N. 7th Street
P.O. Box 16563
Phoenix, Arizona 85011

RECEIVED
AZ STATE OFFICE
JUL 27 1994
9:00 A.M.
PHOENIX, ARIZ



United States Department of the Interior

IN REPLY REFER TO

MCS-943

BUREAU OF LAND MANAGEMENT

ARIZONA STATE OFFICE
2400 VALLEY BANK CENTER
PHOENIX, ARIZONA 85073

December 1, 1983

NOTICE TO MINING CLAIMANTS

Margaret Hannagen

Your annual filing of an Affidavit of Assessment Work or Notice of Intention to Hold received in this office did not contain all of the correct Bureau of Land Management Serial Numbers assigned to each claim.

Below are the names of the claims, serial numbers erroneously listed on the affidavit and the correct serial numbers according to our records:

<u>Name of Claim(s)</u>	<u>Incorrect Serial Number(s)</u>	<u>Correct Serial Number(s)</u>
Owl	not listed	A MC 43979
Commissary	not listed	A MC 43980
Commissary No. 2	not listed	A MC 43981
Flour Gold	A MC 43979	A MC 43982
Flour Gold No. 2 - No. 4	A MC 43980 - 43982	A MC 43983 - 43985
Flour Gold 5	A MC 43983	A MC 43986
Flour Gold 6	A MC 43984	A MC 43987

The Regulations under 43 CFR Subpart 3833 state: "Citing the Serial Number shall comply with the requirement in the Act to file an additional description of the claim."

To receive proper credit in the future, in addition to naming each claim on the affidavit, always include the correct Serial Numbers assigned to each of the mining claims, mill or tunnel sites.

Sincerely,

Mario L. Lopez
Chief, Branch of Lands and Minerals
Operations

A MC ~~43979~~ thru
A MC 43987 (952)

August 25, 1980

Ms. Margaret Jones
833 W. Florence
Tucson, Az 85705

Dear Ms. Jones:

This will acknowledge receipt of your 1979-1980 affidavit of labor performed for the mining claims assigned serial numbers A MC 43979 through A MC 43987.

In regard to the man coming on your claims, I suggest you continue working with the sheriff's office to avoid problems. The Bureau of Land Management has no jurisdiction in these matters.

Sincerely,

Robert L. Peterson
Chief, Branch of Records
and Data Management

HMC 43979 thru

HMC 4787

Dear Sirs:

I have a problem
there is this Daug
Wilson that is kind
of off the beam, ^{or unstable from being} coming
up to my claims at
any old time, and the
kids ^{my grand kids} and my watch
man on the place
is scared of him, and
what he is libel to
do, I have told the
sheriff at Skull Valley
and Prescott about this
so I thought I had
over

shot in the head

better tell you and see
what I can do about
this,

ARIZONA STATE OFFICE
BU. LAND MANAGEMENT

AUG 22 1980

7:45 A.M.
PHOENIX, ARIZONA

yours truly
Margaret Jones

833 W. Florence
Tucson, AZ
85705

A MC 43979 thru
A MC 43987 (952)

August 24, 1979

Ms. Margaret N. Hagan Jones
833 W. Florence
Tucson, Arizona 85705

Dear Ms. Hanes:

Thank you for furnishing the map for the Owl, Commissary and
Elour Gold mining claims.

Enclosed is a booklet that may give you the information you
requested in your letter.

Sincerely yours,

/s/ Theresa A. Carmack

Acting Chief, Branch of Records
and Data Management

Enclosure

PBailey:pb

on No. 11 Gold Claim



on side of road off of



COMMISARY

20 Aug 79

Dear Sirs:

I've lived and put in all the proceeds of 3 homes on this ground. (My husband sold them to develop it)

If I'm not intiled to a homestead I don't know who has. I'm 60 and I've four daughters and 17 grandchildren and still I'm putting every vacation and extra cent on this ground. I love It.

If not how about a surveyer to look at it and give an enstamate of how much it will be to patent it. over

I'm sending pictures
of when I found the
survey markers.

Yours truly
Margaret M. Hagan Jones
835 W. Florence
Tucson, Az. 85705

PHOENIX, ARIZONA
10:00 A.M.
AUG 21 1979

RECEIVED
B.L.M. AZ STATE OFFICE

Please Reply

Im sending a ^{copy of a} map made
in 1927

also my own @ the
way I see it

NOTICE!!

These documents have been scanned!

Do not place un-scanned documents beneath this notice!

Do not remove this notice from this file!

GPO Jacket No. 560-102
Print Order 61549
Rise Business Services, LLC
Job=AZ15 9/20/2019



Box Number= AZ15267



Claim Begin-End: AMC043979-AMC043987

3 Transfers



AZ15267-4

AMC041648-AMC044189

Recorded at the Request of:
When Recorded, mail to:

Order No:

Quit Claim Deed

For the consideration of Ten Dollars, and other valuable considerations, we,
Albert E. Heck or Bernice S. Heck

does hereby convey to **Doris Hagan Colby**

All right, title or interest in the following real property located in Yavapai, County, Arizona.
The following described Lode and Placer mining Claims. Located within the Copper Basin
Mining District, Yavapai County, Arizona. Location notices of which are recorded in Yavapai
County Recorder's office. As indicated, to-wit:

Name of Claim	AMC #	Book	Page	Name of Claim	AMC#	Book	Page
Owl	43979	152	51	Flour Gold (3)	43984	143	350
Commissary	43980	140	581	Flour Gold (4)	43985	146	478
Commissary (2)	43981	146	477	Flour Gold (5)	43986	126	401
Flour Gold	43982	143	173	Flour Gold (6)	43987	126	402
Flour Gold (2)	43983	143	349				

A-6 NO TRANSFER FEE NECESSARY
EXEMPT UNDER ARS 11-1134

Dated: March 7, 2007

Albert Heck
Bernice S. Heck

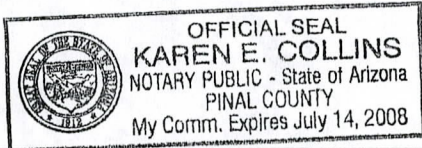
Doris Hagan Colby

State of ARIZONA
County of PINAL }ss.

Date of Acknowledgement March 7, 2007

Acknowledgement of

This instrument was acknowledged before me this date by the persons above-subscribed and if subscribed in a
representative capacity, then for the principal named and in the capacity indicated.



Karen E Collins
Notary Public
My Commission Expires: July 14, 2008

State of _____
County of _____ }ss.

Date of Acknowledgement _____

Acknowledgement of

This instrument was acknowledged before me this date by the persons above-subscribed and if subscribed in a
representative capacity, then for the principal named and in the capacity indicated.

Notary Public
My Commission Expires: _____

NOTE; The parties are cautioned that by completing and executing this document, legal rights, duties and obligations are created. By signing, the parties acknowledge that they have been advised to seek and obtain independent legal counsel as to all matters contained in the within document prior to signing same and that said parties have obtained advice or choose to proceed without same.

RECEIVED
B.L.M. AZ STATE OFFICE
2007 MAR 19 P 3:26
PHOENIX, ARIZONA

ENTERED INTO COMPUTER
4/12/07 AB

9/50

Amc 43979

Fee
\$5
\$8
\$5
\$1
\$14

Recorded at the request of:

When Recorded, MAIL TO:

Oris Hagan Colby
P.O. Box 495
Winkelman, Az. 85292

THIS IS A CONFORMED COPY OF INSTRUMENT
 RECORDED ON DATE 3-19-07 TIME 10:20
 IN BOOK 4490 PAGE 23-2pp
 ANA WAYMAN-TRUJILLO, RECORDER
C. Audis DEPUTY

Quitclaim Deed

RECEIVED
 B.L.M. AZ STATE OFFICE
 2007 MAR 19 P 3:26
 PHOENIX, ARIZONA

9/50

United States Department of the Interior
Bureau of Land Management
 BUSINESS & SUPPORT SVCS DIV
 ONE N CENTRAL AVE SUITE 800
 PHOENIX, AZ 85004 -4427
 Phone: (602) 417-9200

Receipt

No: 1458616

Transaction #: 1507615	
Date of Transaction: 03/19/2007	
CUSTOMER:	DORIS H COLBY P O BOX 495 WINKELMAN, AZ 85292


LINE #	QTY	DESCRIPTION	REMARKS	UNIT PRICE	TOTAL
1	9.00	LOCATABLE MINERALS / MINING CLAIMS-NOT NEW-UNADJUD, ONE AUTH NO. ONLY / MINING CLAIM MONEY RECEIVED (455) CASES: AMC43979/\$10.00, AMC43980/\$10.00, AMC43981/\$10.00, AMC43982/\$10.00, AMC43983/\$10.00, AMC43984/\$10.00, AMC43985/\$10.00, AMC43986/\$10.00, AMC43987/\$10.00	TRF (9)	- n/a -	90.00
TOTAL:					\$90.00

PAYMENT INFORMATION			
NOTE: Items will appear on credit card statement as "Bureau of Land Management".			
1	AMOUNT:	\$90.00	POSTMARKED: N/A
	TYPE:	CREDIT CARD	RECEIVED: 03/19/2007
	NAME:	COLBY, DORIS H P O BOX 495 WINKELMAN AZ 85292	
	CARD NO:	XXXXXXXXXXXX9958	AUTH CODE: 172258
	NAME ON CARD:	DORIS H COLBY	
	EXPIRES:	10/31/2007	
	SIGNATURE:		

REMARKS

This receipt was generated by the automated BLM Collections and Billing System and is a paper representation of a portion of the official electronic record contained therein.

STATE OF ARIZONA, } I hereby certify that the
 County of _____ } ss. _____
 In Docket No. _____, Page _____ at the request of _____



INSTRUMENT # 9212175
 OFFICIAL RECORDS OF
 YAVAPAI COUNTY
 PATSY C. JENNEY
 REQUEST OF:

W ALBERT HECK
 DATE: 03/27/92 TIME: 11:30
 FEE: 5.00 SC: 4.00 PT: 1.00
 BOOK 2465 PAGE 309 PAGES: 001

B: _____
 Deputy Recorder | I.R.S.: \$ _____

When recorded mail to:

Albert Heck
 P.O. Box 1458
 Kearny, Az 85237

Quit-Claim Deed

34437 43979
 17756

For the consideration of Ten Dollars, and other valuable considerations, I or we,
 Hagan Jones, Margaret N. _____
 hereby quit-claim to Albert E. Heck or Bernice S. Heck

all right, title, or interest in the following real property situated in Yavapai County, Arizona:

The following described Lode and placer mining claims located within the COPPER BASIN MINING DISTRICT, YAVAPAI COUNTY, ARIZONA, location notices of which are recorded YAVAPAI COUNTY RECORDER'S OFFICE, YAVAPAI COUNTY, ARIZONA, as indicated, to-wit:

NAME OF CLAIM	AMC No.	RECORDED Book of Mines	PAGE
OWI	43979.	152	51
COMMISSARY	43980.	140	581
COMMISSARY (2)	43981.	146	477
FLOUR Gold	43982.	143	173
FLOUR Gold No. 2	43983.	143	349
FLOUR Gold No. 3	43984.	143	350
FLOUR Gold No. 4	43985.	146	478
FLOUR Gold No. 5	43986.	126	401
FLOUR Gold No. 6	43987.	126	402
Sioux	34437	1215	135
Chippewa	17756	1215	135

43979-43987 → transferred

34437 — Not shown as owned

17756 — Not shown as owned

NO TRANSFER FEE NECESSARY
 EXEMPT UNDER ARG-42-1614

A-6

ENTERED IN COMPUTER

9-11-92 *ep*

Dated this _____ day of March, 19 92.

RECEIVED
 B.L.M. STATE OFFICE
 SEP 9 45 AM '92
 PHOENIX, ARIZONA

Margaret N. Hagan Jones

STATE OF AZ }
 County of Yavapai } ss.

Spoke w/Mr. Heck
 9-14-92 about the
 Sioux and Chippewa claims.

My commission will expire *ep*

This instrument was acknowledged before me this 25th day of March, 19 92, by

SEAL My Commission Expires Mar. 31, 1993
 Susan J. [Signature]
 Notary Public.

STATE OF ARIZONA

County of } ss.

On this the day of, 19....., before me,

....., the undersigned Notary Public, personally appeared

....., known to me (or satisfactorily proven) to be the

person..... whose name..... subscribed to the within instrument and acknowledged that..... he..... executed the same for the purposes therein contained.

In witness whereof I hereunto set my hand and official seal.

My commission expires.....

Notary Public.

STATE OF ARIZONA

County of } ss.

On this the day of, 19....., before me,

....., the undersigned Notary Public, personally appeared

....., known to me (or satisfactorily proven) to be the

person..... whose name..... subscribed to the within instrument and acknowledged that..... he..... executed the same for the purposes therein contained.

In witness whereof I hereunto set my hand and official seal.

My commission expires.....

Notary Public.

No.....

Quit-Claim Deed

Short Form

FROM

TO

Dated....., 19.....

STATE OF ARIZONA

County of } ss.

I hereby certify that the within instrument was filed and recorded at request of.....

Book.....

In Docket.....

on page.....

Witness my hand and official seal the day and year aforesaid.

County Recorder.

By..... Deputy Recorder.

UNITED STATES
DEPARTMENT OF THE INTERIOR
BUREAU OF LAND MANAGEMENT

RECEIPT AND ACCOUNTING ADVICE

NO. 1925581⁰⁴

CP/AZ

09/09/92

Subject: TRANSFER OF INTEREST (11) ✓

2 1 12

55.00

Applicant:

ALBERT HECK, ET AL
BOX 1458
KEARNY, AZ 85237

SAME - CK #3530

Remitter: 363-7588

OK

Assignor:

LEASE MANAGEMENT DATA									
<input type="checkbox"/> NEW <input type="checkbox"/> UPDATE <input type="checkbox"/> PAYMENT									
ORIGINAL SERIAL NO.	ASG.	TYPE	ST.	CTY.	FUND SYMBOL			ACRES/UNITS	RATE
AMC 43979, ET AL									
AMOUNT	ANV. DATE	EXP. DATE	BILL CYC.	S/C	DISTRICT	NEXT BILL	MISC. DATA	U of M	ACTUAL UNITS
ASSIGNMENT SERIAL NO.	ASG.	TYPE	ST.	CTY.	FUND SYMBOL			ACRES/UNITS	RATE
AMOUNT	ANV. DATE	EXP. DATE	BILL CYC.	S/C	DISTRICT	NEXT BILL	MISC. DATA	U of M	ACTUAL UNITS

APPLY REMITTANCE			
ACTION	FUND SYMBOL	CTY.	AMOUNT
FILING FEE			
RENTAL			
UNEARNED			
REFUND			
TOTAL			
AMOUNT DUE			

Remarks:

BY: _____ DATE: _____

Lease in Escrow?
 KGS?
 Auto Escalates?
 Auto Renew?

Of Interest?
 Operating Rights?
 Operator
 Bond Filed?

FOR MMS USE ONLY

BILLEE	FOREST REFUGE
NUMBER	
OCS SECTION	
CODE	

NOTICE!!

These documents have been scanned!

Do not place un-scanned documents beneath this notice!

Do not remove this notice from this file!

GPO Jacket No. 560-102
Print Order 61549
Rise Business Services, LLC
Job=AZ15 9/20/2019



Box Number= AZ15267



Claim Begin-End: AMC043979-AMC043987

4 Annual Filings



AZ15267-4

AMC041648-AMC044189

UNITED STATES
DEPARTMENT OF THE INTERIOR
BUREAU OF LAND MANAGEMENT

282

43979

MAINTENANCE FEE WAIVER CERTIFICATION

FORM APPROVED
OMB NO. 1004-0114
Expires: January 31, 2020

SEE INSTRUCTIONS ON PAGE 2

DHC

DHC

1. This small miner waiver is filed for the assessment year beginning on September 1, 2019 and ending on September 1, 2020
2. The undersigned and all related parties own ten or fewer mining claims, mill, or tunnel sites located and maintained on Federal lands in the United States of America on September 1, 2019. DHC
3. The undersigned have performed the assessment work required by law for each mining claim listed prior to filing this waiver and understand that by filing this form, the undersigned must file an affidavit of assessment work with the Bureau of Land Management (BLM) by the December 30th following the filing of this waiver.
4. The undersigned understand that if the assessment work obligation has not yet come due under 30 U.S.C. 28 (for those claims in their first assessment year only), a notice of intent to hold reciting this condition must be recorded by the December 30th following the filing of this waiver.
5. The undersigned understand that mill and tunnel sites may also be listed on this waiver and be waived from payment of the maintenance fee, and that a notice of intent to hold for these sites is required to be filed with the BLM by the December 30th following the filing of this waiver.
6. The undersigned understand and acknowledge that pursuant to 43 U.S.C. 1212 and 18 U.S.C. 1001, the filing or recording of a false, fictitious, or fraudulent document with the BLM may result in a fine of up to \$250,000, a prison term not to exceed five years, or both.
7. The mining claims, mill or tunnel sites for which this waiver from payment of the maintenance fees is requested are:

CLAIM OR SITE NAME	BLM RECORDATION SERIAL NUMBER
1. OW1 ✓	43979
2. Commissary	43980
3. Commissary #2	43981
4. Flour Gold	43982
5. Flour Gold #2	43983
6. Flour Gold #3	43984
7. Flour Gold #4	43985
8. Flour Gold #5	43986
9. Flour Gold #6	43987
10.	

The owner(s) (claimants) of the above mining claims and sites are:

Doris Hagan Colby ✓ Doris Hagan Colby
 (Owner's Name - Please Print) (Owner's Signature)
 Po. Box 495 Winkelman, AZ. Winkelman Az. 85192
 (Owner's Mailing Address) (City) (State) (Zip Code)
 85192

AC 483
 ENTERED SEP 10 2019
 PB
 (Owner's Name - Please Print) (Owner's Signature)
 (Owner's Mailing Address) (City) (State) (Zip Code)

(Owner's Name - Please Print) (Owner's Signature)
 (Owner's Mailing Address) (City) (State) (Zip Code)

14591
 2019 AUG 21 P 2:01
 RECEIVED BLM AZ STATE OFFICE
 (Owner's Name - Please Print) (Owner's Signature)
 (Owner's Mailing Address) (City) (State) (Zip Code)

(Owner's Name - Please Print)	(Owner's Signature)
(Owner's Mailing Address)	(City) (State) (Zip Code)
(Owner's Name - Please Print)	(Owner's Signature)
(Owner's Mailing Address)	(City) (State) (Zip Code)
(Owner's Name - Please Print)	(Owner's Signature)
(Owner's Mailing Address)	(City) (State) (Zip Code)
(Owner's Name - Please Print)	(Owner's Signature)
(Owner's Mailing Address)	(City) (State) (Zip Code)

18 U.S.C. 1001 and 43 U.S.C. 1212 make it a crime for any person knowingly and willfully to make to any department or agency of the United States any false, fictitious or fraudulent statements or representations as to any matter within its jurisdiction.

INSTRUCTIONS

1. This certification is made under the provisions of 43 U.S.C. § 1744 and 30 U.S.C. §28-28k and the regulations thereunder (43 CFR Part 3830).
2. The claimant(s) must fill in the dates in paragraph 1 for the beginning and ending of the assessment year for which this waiver is sought.
3. The claimant(s) must fill in the date in paragraph 2 for the beginning of the assessment year for which this waiver is sought.
4. All claim and site names and BLM serial numbers must be listed for the mining claims, mill sites, and tunnel sites for which the waiver is sought.
5. All owners of the mining claims, mill sites, and tunnel sites and their addresses must be given.
6. This waiver form must be signed by all the claimants or their designated agent, in original form. If an agent is designated, a notarized designation of agent, signed by all of the claimants with proper address given, must be submitted with this waiver.
7. This form must be filed no later than September 1st for the upcoming assessment year in the BLM State Office where the mining claims or sites are recorded, or the waiver cannot be granted by the BLM. (Example: To obtain a waiver for the assessment year 2012, which begins on September 1, 2011, you must qualify for and file for a waiver no later than September 1, 2011, in the proper BLM State Office.)
8. For all mining claims which require assessment work, you must record an affidavit of labor on or before the December 30th immediately following the filing of this waiver. For all other mining claims or sites waived, you must record a notice of intent to hold on or before the December 30th immediately following the filing of this waiver.
9. Mill and tunnel sites may also be listed on this waiver and be waived from payment of the maintenance fee. A notice of intent to hold for these sites is required to be filed by the December 30th following the filing of this waiver.

RECEIVED

RECEIVED
 BLM AZ STATE OFFICE
 2019 AUG 21 P 2:01
 DENIZ ANTONIO
 FOR OFFICIAL USE ONLY

UNITED STATES
DEPARTMENT OF THE INTERIOR
BUREAU OF LAND MANAGEMENT

436

43979

MAINTENANCE FEE WAIVER CERTIFICATION

FORM APPROVED
OMB NO. 1004-0114
Expires: January 31, 2020

SEE INSTRUCTIONS ON PAGE 2

2018 W.H.C.

2018 W.H.C.

1. This small miner waiver is filed for the assessment year beginning on September 1, ~~2017~~ and ending on September 1, ~~2018~~.
2. The undersigned and all related parties owned ten or fewer mining claims, mill, or tunnel sites located and maintained on Federal lands in the United States of America on September 1, ~~2017~~ 2018 W.H.C.
3. The undersigned have performed the assessment work required by law for each mining claim listed prior to filing this waiver and understand that by filing this form, the undersigned must file an affidavit of assessment work with the Bureau of Land Management (BLM) by the December 30th following the filing of this waiver.
4. The undersigned understand that if the assessment work obligation has not yet come due under 30 U.S.C. 28 (for those claims in their first assessment year only), a notice of intent to hold reciting this condition must be recorded by the December 30th following the filing of this waiver.
5. The undersigned understand that mill and tunnel sites may also be listed on this waiver and be waived from payment of the maintenance fee, and that a notice of intent to hold for these sites is required to be filed with the BLM by the December 30th following the filing of this waiver.
6. The undersigned understand and acknowledge that pursuant to 43 U.S.C. 1212 and 18 U.S.C. 1001, the filing or recording of a false, fictitious, or fraudulent document with the BLM may result in a fine of up to \$250,000, a prison term not to exceed five years, or both.
7. The mining claims, mill or tunnel sites for which this waiver from payment of the maintenance fees is requested are:

CLAIM OR SITE NAME	BLM RECORDATION SERIAL NUMBER
1. OW 1	43979 (913)
2. Commissary	43980
3. Commissary # 2	43981
4. Flour Gold	43982
5. Flour Gold # 2	43983
6. Flour Gold # 3	43984
7. Flour Gold # 4	43985
8. Flour Gold # 5	43986
9. Flour Gold # 6	43987
10.	

The owner(s) (claimants) of the above mining claims and sites are:

9ct Doris Hagan Colby (Owner's Name - Please Print) Doris Hagan Colby (Owner's Signature)
P.O. Box 495 Windelman, AZ (Owner's Mailing Address) 85192 Windelman Az. 85192 (City) (State) (Zip Code)

(Owner's Name - Please Print) (Owner's Signature)
(Owner's Mailing Address) (City) (State) (Zip Code)

(Owner's Name - Please Print) (Owner's Signature)
(Owner's Mailing Address) PHOENIX, ARIZONA (City) ENTERED SEP 13 2018 (State) (Zip Code)

(Owner's Name - Please Print) (Owner's Signature)
(Owner's Mailing Address) RECEIVED BLM AZ STATE OFFICE (City) (State) (Zip Code)

WV/PS

(Owner's Name - Please Print)	(Owner's Signature)
(Owner's Mailing Address)	(City) (State) (Zip Code)
(Owner's Name - Please Print)	(Owner's Signature)
(Owner's Mailing Address)	(City) (State) (Zip Code)
(Owner's Name - Please Print)	(Owner's Signature)
(Owner's Mailing Address)	(City) (State) (Zip Code)
(Owner's Name - Please Print)	(Owner's Signature)
(Owner's Mailing Address)	(City) (State) (Zip Code)

18 U.S.C. 1001 and 43 U.S.C. 1212 make it a crime for any person knowingly and willfully to make to any department or agency of the United States any false, fictitious or fraudulent statements or representations as to any matter within its jurisdiction.

INSTRUCTIONS

1. This certification is made under the provisions of 43 U.S.C. § 1744 and 30 U.S.C. §28-28k and the regulations thereunder (43 CFR Part 3830).
2. The claimant(s) must fill in the dates in paragraph 1 for the beginning and ending of the assessment year for which this waiver is sought.
3. The claimant(s) must fill in the date in paragraph 2 for the beginning of the assessment year for which this waiver is sought.
4. All claim and site names and BLM serial numbers must be listed for the mining claims, mill sites, and tunnel sites for which the waiver is sought.
5. All owners of the mining claims, mill sites, and tunnel sites and their addresses must be given.
6. This waiver form must be signed by all the claimants or their designated agent, in original form. If an agent is designated, a notarized designation of agent, signed by all of the claimants with proper address given, must be submitted with this waiver.
7. This form must be filed no later than September 1st for the upcoming assessment year in the BLM State Office where the mining claims or sites are recorded, or the waiver cannot be granted by the BLM. (Example: To obtain a waiver for the assessment year 2012, which begins on September 1, 2011, you must qualify for and file for a waiver no later than September 1, 2011, in the proper BLM State Office.)
8. For all mining claims which require assessment work, you must record an affidavit of labor on or before the December 30th immediately following the filing of this waiver. For all other mining claims or sites waived, you must record a notice of intent to hold on or before the December 30th immediately following the filing of this waiver.
9. Mill and tunnel sites may also be listed on this waiver and be waived from payment of the maintenance fee. A notice of intent to hold for these sites is required to be filed by the December 30th following the filing of this waiver.

ENTERED SEP 1 2011
 ANOZIRA XINBOH
 2011 AUG 24 11:28
 RECEIVED

FOR OFFICIAL USE ONLY

Doris Hagan Colby
P.O. Box 49
Winkelman, AZ
85192

Check here is this is a change of address.

Telephone: _____

E-mail address: _____

AFFIDAVIT OF PERFORMANCE OF ANNUAL WORK

1. State of Arizona, County of Yavapai ss:

2. I (Name) Doris Hagan Colby

3. Reside at (Address) 4244 Nopal

City Winkelman County Pinal

State AZ Zip 85192 being duly sworn, depose and say that I am a citizen of the United States, more than eighteen years of age, and that all of the facts set forth in this affidavit, subject to the provisions and penalties of 18 U.S.C. 1001 pertaining to the filing of false, fictitious, or fraudulent statements with the United States, are true and correct according to the best of my knowledge, information and belief.

4. Owner's name and address (If not shown in Items 1-3 above). _____

5. That I am personally acquainted with the mining claim(s). The work and improvements were made by and at the expense of the owner(s) of said claim(s). Said contiguous group of claims, listed on this document, are situated in the

Copper Basin (optional) Mining District; Yavapai County, Arizona.

Line No.	AMC NUMBER	CLAIM/SITE NAME	COUNTY RECORDER DATA (If available)	TWP	RNG	SEC
1	43979	OW1	152151	13N	3W	18-19
2	43980	Commissary	1401581	13N	3W	18-19
3	43981	Commissary #2	1461477	13N	3W	18
4	43982	Flour Gold	1431173	13N	3W	18
5	43983	Flour Gold #2	1431349	13N	3W	18
6	43984	Flour Gold #3	1431359	13N	3W	18

RECEIVED
 M AZ STATE OFFICE
 2018 AUG 29 P 1:58
 PHOENIX, ARIZONA
 BLM
 Date
 Stamp

ENTERED
 AUG 31 2018
 BY: RAm

RECEIVED
 PHOENIX, ARIZONA
 2018 AUG 29 P 1:58
 BLM
 Date
 Stamp

7	43985	Flour Gold #4	43985	13N	3W	18
8	43986	Flour Gold #5	43986	13N	3W	18
9	43987	Flour Gold #6	43987	13N	3W	18
10						

6. That between the dates starting at 12 o'clock noon on September 1, 20 17 and ending at 12 o'clock noon on September 1, 20 18 at least \$ 2500.00 dollars worth of work and improvements were done and performed upon said claim(s) or upon one or more of a contiguous group of claims for the benefit of all, wholly or partly outside of a contiguous group of claims for the benefit of all, not including the location work.

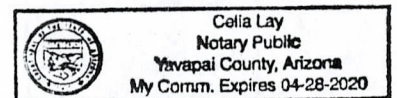
7. That the following persons were employed to perform the work and improvements described herein: Edwin & Doris Colby, Donald Holcomb, David Scott, King & Bruce Holcomb, Hagen & Briggs, Steve, Arnold & Kristy Cantreas, Hannah Cantreas,

8. That the work and improvements performed were: Rented Backhoe for more sampling to be sent to assay, road work & some reclamation! worked on roof of trailer that stays on property. Topsoil & Tress, brush and Road.

9. Dated: 8-27-18 Signature: Doris Colby

SUBSCRIBED AND SWORN TO before me, a Notary Public, this 27th day of August 20 18

By: Doris Colby
 Notary Public Celia Lay
 My Commission Expires 04-28-2020




Bureau of Land Management
 Arizona State Office
www.blm.gov/az

No. of Claims: 9 x \$10 = \$90.
 Check No.: 668 Init. EC
 Receipt No.: 4249047
 For BLM Use Only

Form: MCF108
 Revised July 2014
 Page 2 of 2

This form is available from the Arizona Geological Survey and may be reproduced.



United States Department of the Interior
Bureau of Land Management
 DIV OF LANDS, MINRLS & ENERGY
 ONE N CENTRAL AVE
 PHOENIX, AZ 85004 -4427
 Phone: 602-417-9200

Receipt

No: 4249047

Transaction #: 4364534	
Date of Transaction: 08/29/2018	
CUSTOMER:	
DORIS H COLBY PO BOX 495 WINKELMAN, AZ 85192-0011 US	

LINE #	QTY	DESCRIPTION	REMARKS	UNIT PRICE	TOTAL
1	1.00	LOCATABLE MINERALS / MINING CLAIMS- NOT NEW-UNADJUD, ONE AUTH NO. ONLY / MINING CLAIM MONEY RECEIVED CASES: AMC43979/\$90.00	2018 POL & 2019 WAIV (9)	- n/a -	90.00
TOTAL:					\$90.00

PAYMENT INFORMATION			
1	AMOUNT:	90.00	POSTMARKED: N/A
	TYPE:	CHECK	RECEIVED: 08/29/2018
	CHECK NO:	668	
	NAME:	COLBY, DORIS H PO BOX 495 WINKELMAN AZ 85192-0011 US	

REMARKS

This receipt was generated by the automated BLM Collections and Billing System and is a paper representation of a portion of the official electronic record contained therein.

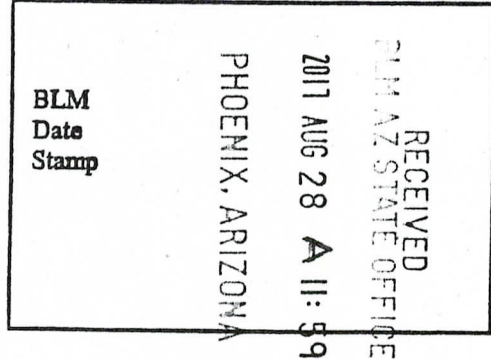
Lary Nora Hagan Colby
90. Dohis Hagan Colby
P.O. Box 495
Winkelman, AZ. 85192

Check here is this is a change of address.
 Telephone: _____
 E-mail address: _____

353275
 407665
 410305
 43979

AFFIDAVIT OF PERFORMANCE OF ANNUAL WORK

1. State of Arizona, County of Yavapai ss:
 2. I (Name) Mary Nora Hagan Colby
 3. Reside at (Address) 310 Kruger Rd.



City Krugerville County Penton
 State TX Zip 76227

being duly sworn, depose and say that I am a citizen of the United States, more than eighteen years of age, and that all of the facts set forth in this affidavit, subject to the provisions and penalties of 18 U.S.C. 1001 pertaining to the filing of false, fictitious, or fraudulent statements with the United States, are true and correct according to the best of my knowledge, information and belief.

4. Owner's name and address (if not shown in Items 1-3 above). _____

5. That I am personally acquainted with the mining claim(s). The work and improvements were made by and at the expense of the owner(s) of said claim(s). Said contiguous group of claims, listed on this document, are situated in the

Copper Basin (optional) Mining District; Yavapai County, Arizona.

Line No.	AMC NUMBER	CLAIM/SITE NAME	COUNTY RECORDER DATA (if available)	TWP	RNG	SEC
1	353276	Chippewa	372 4147	13N	3W	17-18
2	353275	SIoux	372 4148	13N	3W	17-18
3	407667	BUCK		13N	3W	17
4	407668	BUTTE		13N	3W	17
5	407669	Cherokee		13N	3W	18
6	407677	Hopi		13N	3W	17

Form: MCF108
 Revised July 2014
 Page 1 of 2

ENTERED
 AUG 29 2017
 BY: Rum

RECEIVED
BLM AZ STATE OFFICE
2011 AUG 28 A 11:59
PHOENIX, ARIZONA
BLM
Date
Stamp

7	407678	Navajo	13N	3W	18
8	407666	Black Foot	13N	3W	18
9	407676	Flour Gold #	13N	3W	18
10	410305	Doe	13N	3W	17-18

6. That between the dates starting at 12 o'clock noon on September 1, 20 16 and ending at 12 o'clock noon on September 1, 20 17 at least \$ 1,000.00 dollars worth of work and improvements were done and performed upon said claim(s) or upon one or more of a contiguous group of claims for the benefit of all, wholly or partly outside of a contiguous group of claims for the benefit of all, not including the location work.

7. That the following persons were employed to perform the work and improvements described herein: Pam Martinez, Dominik Martinez, Edward Martinez, Richard Martinez, Jerry McCown, Laraine Shaw, Mason Shaw, Robert J. Martinez, Edwin & Doris Colby, Donald Holcomb Jr., Albert & Bennice Heck, Robert Hernandez & Nick Domingas.

8. That the work and improvements performed were: did road work consisting of filling cracks with rock & dirt. hopped & tossed branches over grown brush. Collected samples for chemistry.

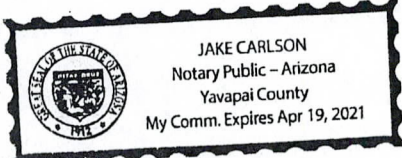
9. Dated: 8-25-17 Signature: P.D.A. Doris Hagan Colby

SUBSCRIBED AND SWORN TO before me, a Notary Public, this 25th day of August 20 17

By: Doris Holcomb Colby

Notary Public [Signature]

My Commission Expires 04-19-21



Bureau of Land Management
Arizona State Office
www.blm.gov/az

No. of Claims: 29 x \$10 = 290
 Check No.: 640 Init. JMC
 Receipt No.: 3962974
 For BLM Use Only

DORIS Hagan Colby
P.O. Box 495
Winkelman, AZ
85192



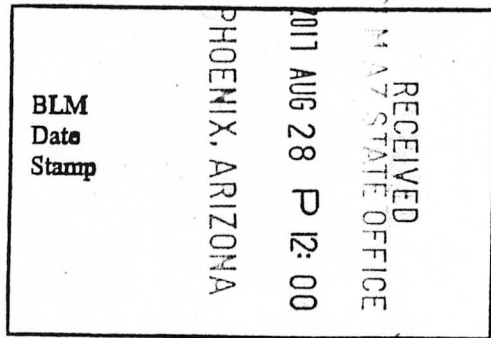
Check here is this is a change of address.

Telephone: _____

E-mail address: _____

AFFIDAVIT OF PERFORMANCE OF ANNUAL WORK

1. State of Arizona, County of Yavapai SS:
2. I (Name) Doris Hagan Colby
3. Reside at (Address) 4244 Nopal



City Winkelman County Pinal

State AZ, zip 85192 being duly sworn, depose and say that I am a citizen of the United States, more than eighteen years of age, and that all of the facts set forth in this affidavit, subject to the provisions and penalties of 18 U.S.C. 1001 pertaining to the filing of false, fictitious, or fraudulent statements with the United States, are true and correct according to the best of my knowledge, information and belief.

4. Owner's name and address (if not shown in Items 1-3 above). _____

5. That I am personally acquainted with the mining claim(s). The work and improvements were made by and at the expense of the owner(s) of said claim(s). Said contiguous group of claims, listed on this document, are situated in the

Copper Basin (optional) Mining District; Yavapai County, Arizona.

Line No.	AMC NUMBER	CLAIMS/SITE NAME	COUNTY RECORDER DATA (if available)	TWP	RNG	SEC
1	43979	OW1	152151	13N	3W	18-19
2	43980	Commissary	1401581	13N	3W	18-17
3	43981	Commissary#2	1461477	13N	3W	18
4	43982	Flour Gold	1431173	13N	3W	18
5	43983	Flour Gold#2	1431349	13N	3W	18
6	43984	Flour Gold#3	1431359	13N	3W	18

RECEIVED
 AZ STATE OFFICE
 2017 AUG 28 P 12:00
 PHOENIX, ARIZONA
 BLM
 Date
 Stamp

7	43985	Flour Gold #4	43985	13N	3W	18
8	43986	Flour Gold #5	43986	13N	3W	18
9	43987	Flour Gold #6	43987	13N	3W	18
10						

6. That between the dates starting at 12 o'clock noon on September 1, 20 16 and ending at 12 o'clock noon on September 1, 20 17 at least \$ 2500.00 dollars worth of work and improvements were done and performed upon said claim(s) or upon one or more of a contiguous group of claims for the benefit of all, wholly or partly outside of a contiguous group of claims for the benefit of all, not including the location work.

7. That the following persons were employed to perform the work and improvements described herein: Don & Id E Helke, Edwin + Doris Colby, Pam + Edward Martinez, Albert + Bernice Heck, Dominik + Richard Martinez, Jerry McCown, Lorraine Shaw, Mason Shaw, Robert J. Martinez, Robert Hernandez, + Nick Domingas.

8. That the work and improvements performed were: Repaired Gate + Fence from Vandalism. Replaced roof on Structure on Claims. Cleaned up mess from roof. Collected samples for

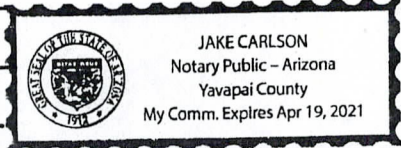
9. Dated: 8-25-17 Signature: Doris Hagan Colby Chemistry.

SUBSCRIBED AND SWORN TO before me, a Notary Public, this 25th day of August 20 17

By: Doris Holcomb Colby

Notary Public [Signature]

My Commission Expires 04-19-21



Bureau of Land Management
 Arizona State Office
www.blm.gov/az

No. of Claims: _____ x \$10 = _____
 Check No.: _____ Init. _____
 Receipt No.: _____
 For BLM Use Only

Form: MCF108
 Revised July 2014
 Page 2 of 2

Donald E. Holcomb Jr.
P.O. Box 495
Winkelman, AZ
85192

Check here is this is a change of address.

Telephone: _____

E-mail address: _____



AFFIDAVIT OF PERFORMANCE OF ANNUAL WORK

1. State of Arizona, County of Yavapai ss:

2. I (Name) Donald E. Holcomb Jr


3. Reside at (Address) 4844 Nopai

Dudleyville, AZ. P.O. Box 495

City Winkelman County Pinal

State AZ, Zip 85192 being duly sworn, depose and say that I am a citizen of the United States, more than eighteen years of age, and that all of the facts set forth in this affidavit, subject to the provisions and penalties of 18 U.S.C. 1001 pertaining to the filing of false, fictitious, or fraudulent statements with the United States, are true and correct according to the best of my knowledge, information and belief.

4. Owner's name and address (If not shown in Items 1-3 above). _____



5. That I am personally acquainted with the mining claim(s). The work and improvements were made by and at the expense of the owner(s) of said claim(s). Said contiguous group of claims, listed on this document, are situated in the

Copper Basin (optional) Mining District; Yavapai County, Arizona.

Line No.	AMC NUMBER	CLAIM/SITE NAME	COUNTY RECORDER DATA (If available)	TWP	RNG	SEC
1	407686	Rose		13 N	3 W	17
2	407679	Plymouth		13 N	3 W	8
3	407680	Plymouth #2		13 N	3 W	8
4	407681	Plymouth #3		13 N	3 W	8
5	407682	Plymouth #4		13 N	3 W	8
6	407683	Plymouth #5		13 N	3 W	8

RECEIVED
 PHOENIX, ARIZONA
 2017 AUG 28 P 12:00
 CLM AZ STATE OFFICE
 BLM
 Date
 Stamp

7	407684	PLYMOUTH #6	13 N	3 W	8
8	407685	PLYMOUTH #7	13 N	3 W	8
9	407671	FINCH	13 N	3 W	8
10	40306	FINCH #2	13 N	3 W	8

6. That between the dates starting at 12 o'clock noon on September 1, 20 16 and ending at 12 o'clock noon on September 1, 20 17 at least \$ 1,000.00 dollars worth of work and improvements were done and performed upon said claim(s) or upon one or more of a contiguous group of claims for the benefit of all, wholly or partly outside of a contiguous group of claims for the benefit of all, not including the location work.

7. That the following persons were employed to perform the work and improvements described herein: Pam & Edw. Martinez, Dominik Martinez, Richard Martinez, Jerry McCown, Caraine Sha Mason Shaw, Robert J. Martinez, Edwin + Denis Colby, Donald Holcomb, Albert + Bernice Heck, Robert Hernandez, + Nick Domingos.


8. That the work and improvements performed were: Did Road Work consisting of filling crevices with rock & dirt. Lopped & Tossed branches over grown brush. Collected Samples for Chemistry.

9. Dated: 8-25-17 Signature: [Signature]

SUBSCRIBED AND SWORN TO before me, a Notary Public, this 25th day of August 20 17

By: Donald Holcomb

Notary Public [Signature]
 My Commission Expires 04-19-21



Bureau of Land Management
 Arizona State Office
www.blm.gov/az

No. of Claims: _____ x \$10 = _____
 Check No.: _____ Init. _____
 Receipt No.: _____
 For BLM Use Only

Form: MCF108
 Revised July 2014
 Page 2 of 2

United States Department of the Interior
Bureau of Land Management
 DIV OF LANDS, MINRLS & ENERGY
 ONE N CENTRAL AVE
 PHOENIX, AZ 85004 -4427
 Phone: 602-417-9200

Receipt

No: 3962974

Transaction #: 4072818	
Date of Transaction: 08/28/2017	
CUSTOMER:	
DORIS H COLBY PO BOX 495 WINKELMAN, AZ 85192-0011 US	

LINE #	QTY	DESCRIPTION	REMARKS	UNIT PRICE	TOTAL
1	1.00	LOCATABLE MINERALS / MINING CLAIMS- NOT NEW-UNADJUD, ONE AUTH NO. ONLY / MINING CLAIM MONEY RECEIVED CASES: AMC353276/\$290.00	POL 2017/29 WAV	- n/a -	290.00
TOTAL:					\$290.00

PAYMENT INFORMATION			
1	AMOUNT:	290.00	POSTMARKED: N/A
	TYPE:	CHECK	RECEIVED: 08/28/2017
	CHECK NO:	640	
	NAME:	COLBY, DORIS H PO BOX 495 WINKELMAN AZ 85192-0011 US	

REMARKS

This receipt was generated by the automated BLM Collections and Billing System and is a paper representation of a portion of the official electronic record contained therein.

Amc 43979

Form 3830-2
(October 2013)

UNITED STATES
DEPARTMENT OF THE INTERIOR
BUREAU OF LAND MANAGEMENT

390 [Signature]

MAINTENANCE FEE WAIVER CERTIFICATION

FORM APPROVED
OMB NO. 1004-0114
Expires: October 31, 2016

SEE INSTRUCTIONS ON PAGE 2

1. This small miner waiver is filed for the assessment year beginning on September 1, 2017 and ending on September 1, 2018.
2. The undersigned and all related parties owned ten or fewer mining claims, mill, or tunnel sites located and maintained on Federal lands in the United States of America on September 1, 2017.
3. The undersigned have performed the assessment work required by law for each mining claim listed prior to filing this waiver and understand that by filing this form, the undersigned must file an affidavit of assessment work with the Bureau of Land Management (BLM) by the December 30th following the filing of this waiver.
4. The undersigned understand that if the assessment work obligation has not yet come due under 30 U.S.C. 28 (for those claims in their first assessment year only), a notice of intent to hold reciting this condition must be recorded by the December 30th following the filing of this waiver.
5. The undersigned understand that mill and tunnel sites may also be listed on this waiver and be waived from payment of the maintenance fee, and that a notice of intent to hold for these sites is required to be filed with the BLM by the December 30th following the filing of this waiver.
6. The undersigned understand and acknowledge that pursuant to 43 U.S.C. 1212 and 18 U.S.C. 1001, the filing or recording of a false, fictitious, or fraudulent document with the BLM may result in a fine of up to \$250,000, a prison term not to exceed five years, or both.
7. The mining claims, mill or tunnel sites for which this waiver from payment of the maintenance fees is requested are:

CLAIM OR SITE NAME	BLM RECORDATION SERIAL NUMBER
1. OW1	✓ 43979
2. Commissary	43980
3. Commissary #2	43981
4. Flour Gold	43982
5. Flour Gold # 2	43983
6. Flour Gold # 3	43984
7. Flour Gold # 4	43985
8. Flour Gold # 5	43986
9. Flour Gold # 6	43987
10.	

The owner(s) (claimants) of the above mining claims and sites are:

Doris Hagan Colby (Owner's Name - Please Print) Doris Hagan Colby (Owner's Signature)
 P.O. Box 495 Winkelman, AZ. (Owner's Mailing Address) Winkelman, AZ. 85194 (City) (State) (Zip Code)

(Owner's Name - Please Print) (Owner's Signature)
 (Owner's Mailing Address) (City) (State) (Zip Code)

(Owner's Name - Please Print) (Owner's Signature)
 (Owner's Mailing Address) PHOENIX, ARIZONA (City) (State) (Zip Code)

(Owner's Name - Please Print) (Owner's Signature)
 (Owner's Mailing Address) RECEIVED PLM AZ STATE OFFICE (City) (State) (Zip Code)

(Continued on page 2)

ENTERED
SEP 08 2017
BY: [Signature]

NWD

UNITED STATES
DEPARTMENT OF THE INTERIOR
BUREAU OF LAND MANAGEMENT
MAINTENANCE FEE WAIVER CERTIFICATION

361

ERG

43979

FORM APPROVED
OMB NO. 1004-0114
Expires: October 31, 2016

SEE INSTRUCTIONS ON PAGE 2

DHC

DHC

- This small miner waiver is filed for the assessment year beginning on September 1, 2016 and ending on September 1, 2017.
- The undersigned and all related parties owned ten or fewer mining claims, mill, or tunnel sites located and maintained on Federal lands in the United States of America on September 1, 2016.
- The undersigned have performed the assessment work required by law for each mining claim listed prior to filing this waiver and understand that by filing this form, the undersigned must file an affidavit of assessment work with the Bureau of Land Management (BLM) by the December 30th following the filing of this waiver.
- The undersigned understand that if the assessment work obligation has not yet come due under 30 U.S.C. 28 (for those claims in their first assessment year only), a notice of intent to hold reciting this condition must be recorded by the December 30th following the filing of this waiver.
- The undersigned understand that mill and tunnel sites may also be listed on this waiver and be waived from payment of the maintenance fee, and that a notice of intent to hold for these sites is required to be filed with the BLM by the December 30th following the filing of this waiver.
- The undersigned understand and acknowledge that pursuant to 43 U.S.C. 1212 and 18 U.S.C. 1001, the filing or recording of a false, fictitious, or fraudulent document with the BLM may result in a fine of up to \$250,000, a prison term not to exceed five years, or both.
- The mining claims, mill or tunnel sites for which this waiver from payment of the maintenance fees is requested are:

CLAIM OR SITE NAME	BLM RECORDATION SERIAL NUMBER
1. Owl	43979 ✓
2. Commissary	43980
3. Commissary (2)	43981
4. Flour Gold	43982
5. Flour Gold (2)	43983
6. Flour Gold (3)	43984
7. Flour Gold (4)	43985
8. Flour Gold (5)	43986
9. Flour Gold (6)	43987
10.	

The owner(s) (claimants) of the above mining claims and sites are:

Doris Hagan Colby
 (Owner's Name - Please Print)
 P.O. Box 495
 (Owner's Mailing Address)

Doris Hagan Colby
 (Owner's Signature)
 Winkelman AZ 85192
 (City) (State) (Zip Code)

(Owner's Name - Please Print)

(Owner's Signature)

(Owner's Mailing Address)

(City)

(State)

(Zip Code)

(Owner's Name - Please Print)

(Owner's Signature)

(Owner's Mailing Address)

PHOENIX, ARIZONA (City)

(State)

(Zip Code)

(Owner's Name - Please Print)

(Owner's Signature)

(Owner's Mailing Address)

RECEIVED BLM AZ STATE OFFICE (City)

(State)

(Zip Code)

(Continued on page 2)

INTERESTED
 SEP 8 2016
 RE

NL
 9-8
 RE

2016 AUG 23 P 1:28

(Owner's Name - Please Print)	(Owner's Signature)		
(Owner's Mailing Address)	(City)	(State)	(Zip Code)
(Owner's Name - Please Print)	(Owner's Signature)		
(Owner's Mailing Address)	(City)	(State)	(Zip Code)
(Owner's Name - Please Print)	(Owner's Signature)		
(Owner's Mailing Address)	(City)	(State)	(Zip Code)
(Owner's Name - Please Print)	(Owner's Signature)		
(Owner's Mailing Address)	(City)	(State)	(Zip Code)

18 U.S.C. 1001 and 43 U.S.C. 1212 make it a crime for any person knowingly and willfully to make to any department or agency of the United States any false, fictitious or fraudulent statements or representations as to any matter within its jurisdiction.

INSTRUCTIONS

1. This certification is made under the provisions of 43 U.S.C. § 1744 and 30 U.S.C. §28-28k and the regulations thereunder (43 CFR Part 3830).
2. The claimant(s) must fill in the dates in paragraph 1 for the beginning and ending of the assessment year for which this waiver is sought.
3. The claimant(s) must fill in the date in paragraph 2 for the beginning of the assessment year for which this waiver is sought.
4. All claim and site names and BLM serial numbers must be listed for the mining claims, mill sites, and tunnel sites for which the waiver is sought.
5. All owners of the mining claims, mill sites, and tunnel sites and their addresses must be given.
6. This waiver form must be signed by all the claimants or their designated agent, in original form. If an agent is designated, a notarized designation of agent, signed by all of the claimants with proper address given, must be submitted with this waiver.
7. This form must be filed no later than September 1st for the upcoming assessment year in the BLM State Office where the mining claims or sites are recorded, or the waiver cannot be granted by the BLM. (Example: To obtain a waiver for the assessment year 2012, which begins on September 1, 2011, you must qualify for and file for a waiver no later than September 1, 2011, in the proper BLM State Office.)
8. For all mining claims which require assessment work, you must record an affidavit of labor on or before the December 30th immediately following the filing of this waiver. For all other mining claims or sites waived, you must record a notice of intent to hold on or before the December 30th immediately following the filing of this waiver.
9. Mill and tunnel sites may also be listed on this waiver and be waived from payment of the maintenance fee. A notice of intent to hold for these sites is required to be filed by the December 30th following the filing of this waiver.

PHOENIX, ARIZONA
 08:19 09 23 2011
 RECEIVED
 BLM STATE OFFICE

PHOENIX, ARIZONA
 FOR OFFICIAL USE ONLY
 2011 AUG 23 P 1:28
 RECEIVED
 BLM AZ STATE OFFICE

When Recorded Return Document to:

Doris Hagan Colby
P.O. Box 1495
Winkelman, AZ
85192

2016-0041345 ADL
08/22/2016 11:5 AM Page: 1 of 2
Leslie M Hoffman
OFFICIAL RECORDS OF YAVAPAI COUNTY \$15.00
DORIS COLBY



43979

Check here is this is a change of address.

Telephone: _____

E-mail address: _____

AFFIDAVIT OF PERFORMANCE OF ANNUAL WORK

1. State of Arizona, County of Yavapai ss:

2. I (Name) Doris Hagan Colby

3. Reside at (Address) 4244 Nopal

City Winkelman, ^{42.} County Pinal

State AZ zip 85192 being duly sworn, depose and say that I am a citizen of the United States, more than eighteen years of age, and that all of the facts set forth in this affidavit, subject to the provisions and penalties of 18 U.S.C. 1001 pertaining to the filing of false, fictitious, or fraudulent statements with the United States, are true and correct according to the best of my knowledge, information and belief.

4. Owner's name and address (If not shown in Items 1-3 above). _____

RECEIVED
BLM AZ STATE OFFICE
2016 AUG 23 P 1:29
PHOENIX, ARIZONA
BLM
Date
Stamp

5. That I am personally acquainted with the mining claim(s). The work and improvements were made by and at the expense of the owner(s) of said claim(s). Said contiguous group of claims, listed on this document, are situated in the

Copper Basin (optional) Mining District; Yavapai County, Arizona.

Line No.	AMC NUMBER	CLAIM/SITE NAME	COUNTY RECORDER DATA (If available)	TWP	RNG	SEC
1	43979	OW1	152151	13N	3W	18-19
2	43980	Commissary	1401581	13N	3W	18-17
3	43981	Commissary #2	1461477	13N	3W	18
4	43982	Flour Gold	1431173	13N	3W	18
5	43983	Flour Gold #2	1431349	13N	3W	18
6	43984	Flour Gold #3	1431359	13N	3W	18

RECEIVED
BLM AZ STATE OFFICE
2016 AUG 23 P 1:29
PHOENIX, ARIZONA

BLM
Date
Stamp

7	43985	Flour Gold #4	43985	13N	3W	18
8	43986	Flour Gold #5	43986	13N	3W	18
9	43987	Flour Gold #6	43987	13N	3W	18
10						

6. That between the dates starting at 12 o'clock noon on September 1, 20 15 and ending at 12 o'clock noon on September 1, 20 16 at least \$ 2585.10 dollars worth of work and improvements were done and performed upon said claim(s) or upon one or more of a contiguous group of claims for the benefit of all, wholly or partly outside of a contiguous group of claims for the benefit of all, not including the location work.

7. That the following persons were employed to perform the work and improvements described herein: Edwin & Doris Colby, Donald Holcomb, Mary Harman, Jeremiah Harman, Pam Martinez, Dominik Martinez, Chris Martinez, Jerry McCaw, & Hannah Shaw, Edward Martinez

8. That the work and improvements performed were: Rented Backhoe for deep sampling, fenced around dig area. Added more wattles to low areas. Built a berm around old shaft and mended fence.

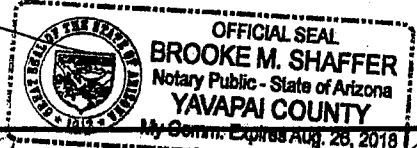
9. Dated: 8-22-2016 Signature: Doris Hagan Colby

SUBSCRIBED AND SWORN TO before me, a Notary Public, this 22 day of Aug 2016

By: Doris Hagan Colby

Notary Public [Signature]

My Commission Expires 8-26-18



No. of Claims: 9 x \$10 = 90.00

Check No.: cash Init. [Signature]

Receipt No.: 3638471

For BLM Use Only

Bureau of Land Management
Arizona State Office
www.blm.gov/az

United States Department of the Interior
Bureau of Land Management
 DIV OF LANDS, MINRLS & ENERGY
 ONE N CENTRAL AVE
 PHOENIX, AZ 85004 -4427
 Phone: 602-417-9200

Receipt

No: 3638471


Transaction #: 3742372	
Date of Transaction: 08/23/2016	
CUSTOMER:	
DORIS H COLBY PO BOX 495 WINKELMAN, AZ 85292-0495 US	

LINE #	QTY	DESCRIPTION	REMARKS	UNIT PRICE	TOTAL
1	1.00	LOCATABLE MINERALS / MINING CLAIMS- NOT NEW-UNADJUD, ONE AUTH NO. ONLY / MINING CLAIM MONEY RECEIVED CASES: AMC43979/\$90.00	2016 POL & 2017 WAIV (9)	- n/a -	90.00
TOTAL:					\$90.00

PAYMENT INFORMATION			
1	AMOUNT:	90.00	POSTMARKED: N/A
	TYPE:	CASH	RECEIVED: 08/23/2016
	NAME:	COLBY, DORIS H PO BOX 495 WINKELMAN AZ 85292-0495 US	

REMARKS

This receipt was generated by the automated BLM Collections and Billing System and is a paper representation of a portion of the official electronic record contained therein.

ENTERED
 AUG 24 2016
 BY: 

UNITED STATES
DEPARTMENT OF THE INTERIOR
BUREAU OF LAND MANAGEMENT

478

[Handwritten signature]

353275
407665
410305
FORM APPROVED
OMB NO. 1004-0114
Expires: October 31, 2016
43979

MAINTENANCE FEE WAIVER CERTIFICATION

SEE INSTRUCTIONS ON PAGE 2

- This small miner waiver is filed for the assessment year beginning on September 1, 2015 and ending on September 1, 2016
- The undersigned and all related parties owned ten or fewer mining claims, mill, or tunnel sites located and maintained on Federal lands in the United States of America on September 1, 2015
- The undersigned have performed the assessment work required by law for each mining claim listed prior to filing this waiver and understand that by filing this form, the undersigned must file an affidavit of assessment work with the Bureau of Land Management (BLM) by the December 30th following the filing of this waiver.
- The undersigned understand that if the assessment work obligation has not yet come due under 30 U.S.C. 28 (for those claims in their first assessment year only), a notice of intent to hold reciting this condition must be recorded by the December 30th following the filing of this waiver.
- The undersigned understand that mill and tunnel sites may also be listed on this waiver and be waived from payment of the maintenance fee, and that a notice of intent to hold for these sites is required to be filed with the BLM by the December 30th following the filing of this waiver.
- The undersigned understand and acknowledge that pursuant to 43 U.S.C. 1212 and 18 U.S.C. 1001, the filing or recording of a false, fictitious, or fraudulent document with the BLM may result in a fine of up to \$250,000, a prison term not to exceed five years, or both.
- The mining claims, mill or tunnel sites for which this waiver from payment of the maintenance fees is requested are:

CLAIM OR SITE NAME	BLM RECORDATION SERIAL NUMBER
1. <u>CHIPPEWA</u>	<u>353276</u> ✓
2. <u>SIoux</u>	<u>353275</u>
3. <u>BUCK</u>	<u>407667</u>
4. <u>BUTTE</u>	<u>407668</u>
5. <u>Charoekke</u>	<u>407669</u>
6. <u>Hopi</u>	<u>407677</u>
7. <u>Navajo</u>	<u>407678</u>
8. <u>Blackfoot</u>	<u>407666</u>
9. <u>Flour Gold #8</u>	<u>407676</u>
10. <u>Doc</u>	<u>410305</u>

The owner(s) (claimants) of the above mining claims and sites are:

Mary Nona Hagan Harman P.O.A on file for Mary Harman
 (Owner's Name - Please Print) (Owner's Signature)
310 Kruger Krugerville Texas 76227
 (Owner's Mailing Address) (City) (State) (Zip Code)

_____ (Owner's Name - Please Print)	_____ (Owner's Signature)	RECEIVED BLM STATE OFFICE 2015 AUG 28 PM 12:36 TIOENX, ARIZONA	
_____ (Owner's Mailing Address)	_____ (City)		(State) (Zip Code)
_____ (Owner's Name - Please Print)	_____ (Owner's Signature)		(State) (Zip Code)
_____ (Owner's Mailing Address)	_____ (City)		(State) (Zip Code)
_____ (Owner's Name - Please Print)	_____ (Owner's Signature)	(State) (Zip Code)	
_____ (Owner's Mailing Address)	_____ (City)	(State) (Zip Code)	

(Continued on page 2)

ENTERED
 SEP 10 2015
 BY: *[Signature]*

NW
 9/10/2015
[Signature]

_____ (Owner's Name - Please Print)	_____ (Owner's Signature)
_____ (Owner's Mailing Address)	_____ (City) (State) (Zip Code)

_____ (Owner's Name - Please Print)	_____ (Owner's Signature)
_____ (Owner's Mailing Address)	_____ (City) (State) (Zip Code)

_____ (Owner's Name - Please Print)	_____ (Owner's Signature)
_____ (Owner's Mailing Address)	_____ (City) (State) (Zip Code)

_____ (Owner's Name - Please Print)	_____ (Owner's Signature)
_____ (Owner's Mailing Address)	_____ (City) (State) (Zip Code)

18 U.S.C. 1001 and 43 U.S.C. 1212 make it a crime for any person knowingly and willfully to make to any department or agency of the United States any false, fictitious or fraudulent statements or representations as to any matter within its jurisdiction.

INSTRUCTIONS

1. This certification is made under the provisions of 43 U.S.C. § 1744 and 30 U.S.C. §28-28k and the regulations thereunder (43 CFR Part 3830).
2. The claimant(s) must fill in the dates in paragraph 1 for the beginning and ending of the assessment year for which this waiver is sought.
3. The claimant(s) must fill in the date in paragraph 2 for the beginning of the assessment year for which this waiver is sought.
4. All claim and site names and BLM serial numbers must be listed for the mining claims, mill sites, and tunnel sites for which the waiver is sought.
5. All owners of the mining claims, mill sites, and tunnel sites and their addresses must be given.
6. This waiver form must be signed by all the claimants or their designated agent, in original form. If an agent is designated, a notarized designation of agent, signed by all of the claimants with proper address given, must be submitted with this waiver.
7. This form must be filed no later than September 1st for the upcoming assessment year in the BLM State Office where the mining claims or sites are recorded, or the waiver cannot be granted by the BLM. (Example: To obtain a waiver for the assessment year 2012, which begins on September 1, 2011, you must qualify for and file for a waiver no later than September 1, 2011, in the proper BLM State Office.)
8. For all mining claims which require assessment work, you must record an affidavit of labor on or before the December 30th immediately following the filing of this waiver. For all other mining claims or sites waived, you must record a notice of intent to hold on or before the December 30th immediately following the filing of this waiver.
9. Mill and tunnel sites may also be listed on this waiver and be waived from payment of the maintenance fee. A notice of intent to hold for these sites is required to be filed by the December 30th following the filing of this waiver.

PHOENIX, ARIZONA
 2015 AUG 28 P 12:36
 RECEIVED
 BLM AZ STATE OFFICE

FOR OFFICIAL USE ONLY

When Recorded Return Document

Mary N. Harman
Doris H. Colby
P.O. Box 495
Wickenburg, AZ 85192



353275
 407665
 410305

Check here if this is a change of address.

Telephone: _____

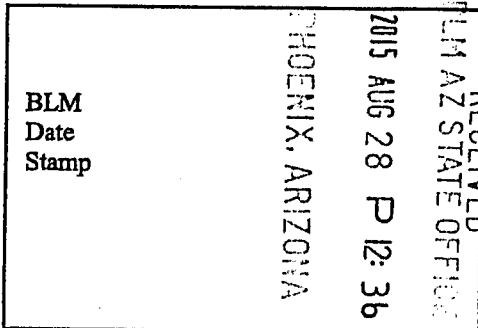
E-mail address: _____

AFFIDAVIT OF PERFORMANCE OF ANNUAL WORK

1. State of Arizona, County of Yavapai ss:

2. I (Name) Mary N. Harman

3. Reside at (Address) 310 Kroger Road



City Krogerville County Denton

State TX Zip 76227 being duly sworn, depose and say that I am a citizen of the United States, more than eighteen years of age, and that all of the facts set forth in this affidavit, subject to the provisions and penalties of 18 U.S.C. 1001 pertaining to the filing of false, fictitious, or fraudulent statements with the United States, are true and correct according to the best of my knowledge, information and belief.

4. Owner's name and address (If not shown in Items 1-3 above) _____

5. That I am personally acquainted with the mining claim(s). The work and improvements were made by and at the expense of the owner(s) of said claim(s). Said contiguous group of claims, listed on this document, are situated in the

Copper Basin (Optional) Mining District; Yavapai County, Arizona.

Line No.	AMC NUMBER	CLAIM/SITE NAME	COUNTY RECORDER DATA (If available)	TWP	RNG	SEC
1	353276	Chippewa	372 4147	13 N	3 W	17-18
2	353275	Sioux	372 4148	13 N	3 W	17-18
3	407667	Buck		13 N	3 W	17
4	407668	Butte		13 N	3 W	17
5	407669	Cherokee		13 N	3 W	18
6	407677	Hopi		13 N	3 W	17

Form: MCF108
 Revised July 2014
 Page 1 of 2

ENTERED
 AUG 31 2015
 BY: ll

BLM
Date
Stamp

PHOENIX, ARIZONA

2015 AUG 28 P 12: 36

RECEIVED
PLM AZ STATE OFFICE

7	407678	Navajo	13N	3W	18
8	407666	Black foot	13N	3W	18
9	407676	Flour Gold #8	13N	3W	18
10	410305	Doe	13N	3W	17-18

6. That between the dates starting at 12 o'clock noon on September 1, 20 14 and ending at 12 o'clock noon on September 1, 20 15 at least \$ 3700 dollars worth of work and improvements were done and performed upon said claim(s) or upon one or more of a contiguous group of claims for the benefit of all, wholly or partly outside of a contiguous group of claims for the benefit of all, not including the location work.

7. That the following persons were employed to perform the work and improvements described herein: See Attached

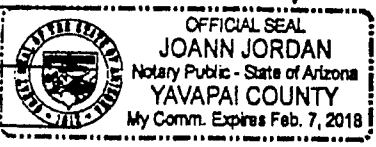
8. That the work and improvements performed were: See Attached

9. Dated 8-25-15 Signature: Doris Colby as POA for Mary Farman

SUBSCRIBED AND SWORN TO before me, a Notary Public, this 25th day of August 2015

By: Doris Colby

Notary Public [Signature]
My Commission Expires 2/7/2018



Bureau of Land Management
Arizona State Office
www.blm.gov/az

No. of Claims: 29 x \$10 = 290
Check No.: 541 Init. [Signature]
Receipt No.: 5319198
For BLM Use Only

WORKED THE DEEP REEVES IN THE ROAD FILLING THEM IN WITH ROCKS AND GRAVEL. THE BRUSH IS OVER GROWN SO BAD WE PRUNED AND TOSSED THE BRUSH. A LOT OF STAKES ARE MISSING DUE TO SOME COMPANY TRIP TO OVER STAKE. TRYING TO REPLACE STAKES THAT ARE MISSING AND MAKE A MAP OF THESE CLAIMS. DID EXTENSIVE SAMPLING AND CHEMISTRY WORK ON THESE CLAIMS.

PEOPLE WHO PERFORMED WORK AND IMPROVEMENTS
PAMELA, EDWARD AND DOMINIK MARTINEZ, DARIS
AND EDWIN COLBY, BERNICE AND ALBERT HECK, JESSICA
AND JARED SIKES, SHAWN AND DONALD HALCOMB, LORRAINE
SHAW, JERRY AND YARA McCOWN, NICOLE KIMBERLY,
ASHLEY AND JERIMIAH LARMAN

RECEIVED
PLM AZ STATE OFFICE
2015 AUG 28 P 12:36
PHOENIX, ARIZONA

COPY

This document was prepared by:
Mary Larman
310 Kruger Road
Krugerville, Texas 76227

Return To:
Mary Larman
310 Kruger Road
Krugerville, Texas 76227

POWER OF ATTORNEY

OF

Mary Larman

RECEIVED
BLM AZ STATE OFFICE
2015 AUG 28 P 12:31
PHOENIX, ARIZONA

NOTICE: THE POWERS GRANTED BY THIS DOCUMENT ARE BROAD AND SWEEPING. THEY ARE EXPLAINED IN THE POWER OF ATTORNEY ACT, CHAPTER XII, TEXAS PROBATE CODE. IF YOU HAVE ANY QUESTIONS ABOUT THESE POWERS, OBTAIN COMPETENT LEGAL ADVICE. THIS DOCUMENT DOES NOT AUTHORIZE ANYONE TO MAKE MEDICAL AND OTHER HEALTH-CARE DECISIONS FOR YOU. YOU MAY REVOKE THIS POWER OF ATTORNEY IF YOU LATER WISH TO DO SO.

I. PRINCIPAL AND ATTORNEY-IN-FACT

I, Mary Larman, who reside at 310 Kruger Road, Krugerville, Texas 76227, appoint the following person to serve as my attorney-in-fact, to act for me in any lawful way with respect to the subjects indicated below:

Doris Colby
Dudleyville, Arizona

II. EFFECTIVE TIME

This power of attorney is effective immediately and will continue to be effective until my death or until I become disabled or incapacitated. My disability or incapacity will be determined by my physician (or a physician chosen by my attorney-in-fact if I do not have a physician or if my physician is unavailable) and set forth in a written certification.

Pursuant to the Health Insurance Portability and Accountability Act of 1996 ("HIPAA") and all other applicable state and federal laws, and exclusively for the purpose of making a determination of my incapacitation or incapability of managing my financial affairs and obtaining an affidavit of such incapacitation by a physician, I authorize any health care provider to disclose to the person named herein as my "attorney-in-fact" any pertinent individually identifiable health information sufficient to determine whether I am mentally or physically capable of managing my financial affairs. In exercising such authority, my attorney-in-fact constitutes my "personal representative" as defined by HIPAA.

III. POWERS OF ATTORNEY-IN-FACT

To the extent permitted by law, my attorney-in-fact may act in my name, place, and stead in any way that I myself could with respect to the following matters:

YOUR ATTORNEY-IN-FACT SHALL BE AUTHORIZED TO ENGAGE ONLY IN THOSE ACTIVITIES THAT ARE INITIALED.

RECEIVED
BLM AZ STATE OFFICE
PHOENIX, ARIZONA
AUG 28 P 2:31

(ML)

BUSINESS OPERATION TRANSACTIONS:

- Buy, sell, expand, reduce, or terminate a business interest, including but not limited to shares in a corporation, membership interests in a limited liability company, and partnership interests in a general, limited, or limited liability partnership.
- Manage and operate any business or business interest that I now have or later acquire, including but not limited to the authority to:
 - Enter into, amend, enforce, and terminate any business contract.
 - Disburse, receive, and demand money in the operation of the business.
 - Merge, reorganize, or sell a business or part of a business.
 - Determine the location, nature, and method of operating the business.
 - Hire and discharge employees and agents.
- If an agent is permitted by law to act for a principal, and subject to the terms of any partnership or operating agreement, perform any duty and exercise any right, power, or privilege that I have under a partnership or operating agreement, to enforce the terms of a partnership or operating agreement, and to defend, arbitrate, and settle any legal proceeding to which I am a party because of membership in a partnership or limited liability company.
- Exercise a right, power, or privilege that I have as the holder of a bond, share, or instrument of similar character and to defend, arbitrate, and settle any legal proceeding to which I am a party because of any bond, share, or similar instrument.
- Exercise all powers with respect to business operation transactions that I could if present and under no disability.

My attorney-in-fact is empowered to take all further action, including the payment of expenditures and the preparation and execution of all documents, as my attorney-in-fact deems necessary or appropriate to fully effectuate the purposes of the foregoing matters.

RECEIVED
CLM AZ STATE OFFICE
7/5 2015
JUN 28 P 12:31
TUCSON, ARIZONA

IV. GENERAL PROVISIONS

- 1) Reliance By Third Parties. I hereby agree that any third party receiving a duly executed copy of this document may rely on and act under it. Revocation or termination of this power of attorney will be ineffective as to a third party unless and until that third party receives actual notice or knowledge of the revocation or termination. For myself and for my heirs, executors, legal representatives, devisees, and assigns, I hereby agree to indemnify and hold harmless any third party from any and all claims because of good faith reliance on this instrument.
- 2) Severability. If any provision in this power of attorney is found to be invalid or unenforceable, this invalidity or unenforceability will not affect the other provisions of this document, and the other provisions will be given effect without the invalid or unenforceable provision.
- 3) Revocation of Prior Powers of Attorney. I revoke all durable powers of attorney naming me as principal executed prior to this document, specifically excluding any health care powers of attorney and advance health care directives.
- 4) Revocation. I may revoke this power of attorney at any time.
- 5) Duty to Inform and Account. My attorney-in-fact shall timely inform me of any actions taken pursuant to this power of attorney. Failure of my attorney-in-fact to inform timely, as to third parties, shall not invalidate any action of the attorney-in-fact. My attorney-in-fact shall provide an accounting for all funds handled and all acts performed as my attorney-in-fact, but only upon my request or the request of a personal representative or a fiduciary acting on my behalf. Any requirement of my attorney-in-fact to file inventories and accounts with the county clerk or with the court is specifically waived.
- 6) Compensation and Reimbursement. My attorney-in-fact is entitled to reasonable compensation for services provided on my behalf pursuant to this power of attorney. My attorney-in-fact will be reimbursed for all reasonable expenses incurred relating to his or her responsibilities under this power of attorney.

RECEIVED
OLM AZ STATE OFFICE
2011 AUG 28 P 12:31
HEATH, ARIZONA

- 7) No Personal Benefit. Except as specifically provided in this document, my attorney-in-fact may not personally benefit from any transaction engaged in or on my behalf, or use my assets to discharge any of his or her own legal obligations, excluding me and those I am legally obligated to support.
- 8) Liability of Attorney-in-Fact. All persons or entities that in good faith endeavor to carry out the provisions of this power of attorney will not be liable to me, my estate, or my heirs for any damages or claims arising because of their actions or inactions based on this power of attorney. My estate will indemnify and hold them harmless. A successor attorney-in-fact will not be liable for the acts of a prior attorney-in-fact.
- 9) Copies. A copy of this power of attorney shall be effective as an original for all purposes.

IN WITNESS WHEREOF, the undersigned has executed this power of attorney on the date set forth below.

Date: 7 Aug 2015 Mary Larman
Signature of Mary Larman

RECEIVED
ELM AZ STATE OFFICE
2015 AUG 28 P 12:31
PHOENIX, ARIZONA

THE ATTORNEY-IN-FACT OR AGENT, BY ACCEPTING OR ACTING UNDER THE APPOINTMENT, ASSUMES THE FIDUCIARY AND OTHER LEGAL RESPONSIBILITIES OF AN AGENT.

ACKNOWLEDGMENT
OF NOTARY PUBLIC

State of Texas

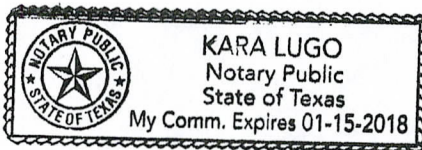
County of Denton

On this 7th day of August, 2015, before me, the undersigned Notary Public, personally appeared Mary Larman, personally known to me (or proved to me on the basis of satisfactory evidence) to be the individual who signed the foregoing power of attorney and acknowledged to me that he or she executed the same in his or her authorized capacity, and that by such signature, the person executed the instrument.

Witness my hand and seal.

Signature of Notary Public: _____

Kara Lugo



RECEIVED
BLM AZ STATE OFFICE
2015 AUG 28 P 12:31
PHOENIX, ARIZONA

UNITED STATES
DEPARTMENT OF THE INTERIOR
BUREAU OF LAND MANAGEMENT

MAINTENANCE FEE WAIVER CERTIFICATION

479

JME

407665
410305
FORM APPROVED
OMB NO. 1004-0114
Expires: October 31, 2016

SEE INSTRUCTIONS ON PAGE 2


1. This small miner waiver is filed for the assessment year beginning on September 1, 2015 and ending on September 1, 2016.
2. The undersigned and all related parties owned ten or fewer mining claims, mill, or tunnel sites located and maintained on Federal lands in the United States of America on September 1, 2015.
3. The undersigned have performed the assessment work required by law for each mining claim listed prior to filing this waiver and understand that by filing this form, the undersigned must file an affidavit of assessment work with the Bureau of Land Management (BLM) by the December 30th following the filing of this waiver.
4. The undersigned understand that if the assessment work obligation has not yet come due under 30 U.S.C. 28 (for those claims in their first assessment year only), a notice of intent to hold reciting this condition must be recorded by the December 30th following the filing of this waiver.
5. The undersigned understand that mill and tunnel sites may also be listed on this waiver and be waived from payment of the maintenance fee, and that a notice of intent to hold for these sites is required to be filed with the BLM by the December 30th following the filing of this waiver.
6. The undersigned understand and acknowledge that pursuant to 43 U.S.C. 1212 and 18 U.S.C. 1001, the filing or recording of a false, fictitious, or fraudulent document with the BLM may result in a fine of up to \$250,000, a prison term not to exceed five years, or both.
7. The mining claims, mill or tunnel sites for which this waiver from payment of the maintenance fees is requested are:

CLAIM OR SITE NAME	BLM RECORDATION SERIAL NUMBER
1. <u>Rose</u>	<u>407686</u> ✓
2. <u>Plymouth</u>	<u>407679</u>
3. <u>Plymouth #2</u>	<u>407680</u>
4. <u>Plymouth #3</u>	<u>407681</u>
5. <u>Plymouth #4</u>	<u>407682</u>
6. <u>Plymouth #5</u>	<u>407683</u>
7. <u>Plymouth #6</u>	<u>407684</u>
8. <u>Plymouth #7</u>	<u>407685</u>
9. <u>Finch</u>	<u>407671</u>
10. <u>Finch #2</u>	<u>410306</u>

The owner(s) (claimants) of the above mining claims and sites are:

Donald E. Holcomb Jr.
(Owner's Name - Please Print)

P.O. Box 495
(Owner's Mailing Address)


(Owner's Signature)

Winkelman Az. 85192
(City) (State) (Zip Code)

(Owner's Name - Please Print)

(Owner's Mailing Address)

(Owner's Signature)

(City) (State) (Zip Code)

(Owner's Name - Please Print)

(Owner's Mailing Address)

(Owner's Signature)

(City) (State) (Zip Code)

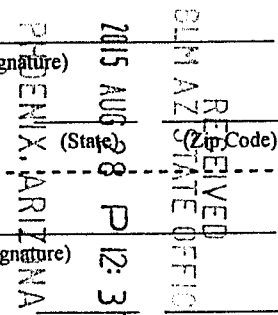

(Owner's Name - Please Print)

(Owner's Mailing Address)

(Owner's Signature)

(City) (State) (Zip Code)

(Continued on page 2)



NWV
9/10/20
m

_____ (Owner's Name - Please Print)	_____ (Owner's Signature)		
_____ (Owner's Mailing Address)	_____ (City)	_____ (State)	_____ (Zip Code)

_____ (Owner's Name - Please Print)	_____ (Owner's Signature)		
_____ (Owner's Mailing Address)	_____ (City)	_____ (State)	_____ (Zip Code)

_____ (Owner's Name - Please Print)	_____ (Owner's Signature)		
_____ (Owner's Mailing Address)	_____ (City)	_____ (State)	_____ (Zip Code)

_____ (Owner's Name - Please Print)	_____ (Owner's Signature)		
_____ (Owner's Mailing Address)	_____ (City)	_____ (State)	_____ (Zip Code)

18 U.S.C. 1001 and 43 U.S.C. 1212 make it a crime for any person knowingly and willfully to make to any department or agency of the United States any false, fictitious or fraudulent statements or representations as to any matter within its jurisdiction.

INSTRUCTIONS

1. This certification is made under the provisions of 43 U.S.C. § 1744 and 30 U.S.C. §28-28k and the regulations thereunder (43 CFR Part 3830).
2. The claimant(s) must fill in the dates in paragraph 1 for the beginning and ending of the assessment year for which this waiver is sought.
3. The claimant(s) must fill in the date in paragraph 2 for the beginning of the assessment year for which this waiver is sought.
4. All claim and site names and BLM serial numbers must be listed for the mining claims, mill sites, and tunnel sites for which the waiver is sought.
5. All owners of the mining claims, mill sites, and tunnel sites and their addresses must be given.
6. This waiver form must be signed by all the claimants or their designated agent, in original form. If an agent is designated, a notarized designation of agent, signed by all of the claimants with proper address given, must be submitted with this waiver.
7. This form must be filed no later than September 1st for the upcoming assessment year in the BLM State Office where the mining claims or sites are recorded, or the waiver cannot be granted by the BLM. (Example: To obtain a waiver for the assessment year 2012, which begins on September 1, 2011, you must qualify for and file for a waiver no later than September 1, 2011, in the proper BLM State Office.)
8. For all mining claims which require assessment work, you must record an affidavit of labor on or before the December 30th immediately following the filing of this waiver. For all other mining claims or sites waived, you must record a notice of intent to hold on or before the December 30th immediately following the filing of this waiver.
9. Mill and tunnel sites may also be listed on this waiver and be waived from payment of the maintenance fee. A notice of intent to hold for these sites is required to be filed by the December 30th following the filing of this waiver.

PHOENIX, ARIZONA
 2015 AUG 28 P 12:38
 RECEIVED
 BLM AZ STATE OFFICE

FOR OFFICIAL USE ONLY

When Recorded Return Document to:

Donald E. Holcomb Jr.
P.O. Box 495
Winkelman, AZ.
85192



407665
 410305

Check here if this is a change of address.

Telephone: _____

E-mail address: _____

AFFIDAVIT OF PERFORMANCE OF ANNUAL WORK

RECEIVED
 BLM AZ STATE OFFICE
 PHOENIX, ARIZONA
 2015 AUG 28 P 12:38
 BLM Date Stamp

1. State of Arizona, County of Yavapai ss:

2. I (Name) Donald E. Holcomb Jr.

3. Reside at (Address) 4244 Nopal
Dudmanville Gz. P.O. Box 495

City Winkelman County Pinal

State AZ Zip 85192

being duly sworn, depose and say that I am a citizen of the United States, more than eighteen years of age, and that all of the facts set forth in this affidavit, subject to the provisions and penalties of 18 U.S.C. 1001 pertaining to the filing of false, fictitious, or fraudulent statements with the United States, are true and correct according to the best of my knowledge, information and belief.

4. Owner's name and address (if not shown in Items 1-3 above) _____

5. That I am personally acquainted with the mining claim(s). The work and improvements were made by and at the expense of the owner(s) of said claim(s). Said contiguous group of claims, listed on this document, are situated in the

Copper Basin (optional) Mining District; Yavapai County, Arizona.

Line No.	AMC NUMBER	CLAIM/SITE NAME	COUNTY RECORDER DATA (If available)	TWP	RNG	SEC
1	407686	Rose		13N	3W	17
2	407679	Plymouth		13N	3W	8
3	407680	Plymouth #2		13N	3W	8
4	407681	Plymouth #3		13N	3W	8
5	407682	Plymouth #4		13N	3W	8
6	407683	Plymouth #5		13N	3W	8

ENTERED
 AUG 31 2015
 BY: JE

AFFIDAVIT OF PERFORMANCE OF ANNUAL WORK – page 2

BLM
Date
Stamp

PHOENIX, ARIZONA
2015 AUG 28 P 12:38

RECEIVED
BLM AZ STATE OFFICE

7	407684	Plymouth #6	13N	3E	8
8	407685	Plymouth #7	13N	3W	8
9	407671	Finch	13N	3W	8
10	410306	Finch #2	13N	3W	8

6. That between the dates starting at 12 o'clock noon on September 1, 20 14 and ending at 12 o'clock noon on September 1, 20 15 at least \$ 4100.00 dollars worth of work and improvements were done and performed upon said claim(s) or upon one or more of a contiguous group of claims for the benefit of all, wholly or partly outside of a contiguous group of claims for the benefit of all, not including the location work.

7. That the following persons were employed to perform the work and improvements described herein: See Attached


8. That the work and improvements performed were: See Attached

9. Dated: 8-25-15 Signature: [Signature]

SUBSCRIBED AND SWORN TO before me, a Notary Public, this 25th day of August 2015

By: Donald E. Harcomb Jr

Notary Public: [Signature]
My Commission Expires 2/7/2018



Bureau of Land Management
Arizona State Office
www.blm.gov/az

No. of Claims: _____ x \$10 = _____
 Check No.: _____ Init. _____
 Receipt No.: _____
 For BLM Use Only

Form: MCF108
Revised July 2014
Page 2 of 2

ROAD WAS GETTING VERY BAD WE FILLED IN
RAVINES WITH ROCK AND GRAVEL. PRUNED AND
TOSSED THE BRUSH. CLEANED ALL THE TRASH AND
OLD WOOD UP AT FINCH CABIN, DID EXTENSIVE
SAMPLING AND CHEMISTRY.

PEOPLE WHO HELPED PERFORME WORK AND
IMPROVEMENTS.

DAMELA, EDWARD, AND DOMINIC MARTINEZ, DORIS AND
EDWIN COLBY, BERNICE AND ALBERT HECK, JESSICA AND
JARED SIKES, SHAWN AND DONALD HOLGOMB, LORRAINE
SHAW, JERRY AND YARA MCCOWN, NICOLE KIMBERLY,
ASHLEY AND JERIMIAH LARMAN.

RECEIVED
BLM AZ STATE OFFICE
2015 AUG 28 P 12:38
PHOENIX, ARIZONA

UNITED STATES
DEPARTMENT OF THE INTERIOR
BUREAU OF LAND MANAGEMENT
MAINTENANCE FEE WAIVER CERTIFICATION

480

Yme

43979

FORM APPROVED
OMB NO. 1004-0114
Expires: October 31, 2016

SEE INSTRUCTIONS ON PAGE 2

- This small miner waiver is filed for the assessment year beginning on September 1, 2015 and ending on September 1, 2016
- The undersigned and all related parties owned ten or fewer mining claims, mill, or tunnel sites located and maintained on Federal lands in the United States of America on September 1, 2015.
- The undersigned have performed the assessment work required by law for each mining claim listed prior to filing this waiver and understand that by filing this form, the undersigned must file an affidavit of assessment work with the Bureau of Land Management (BLM) by the December 30th following the filing of this waiver.
- The undersigned understand that if the assessment work obligation has not yet come due under 30 U.S.C. 28 (for those claims in their first assessment year only), a notice of intent to hold reciting this condition must be recorded by the December 30th following the filing of this waiver.
- The undersigned understand that mill and tunnel sites may also be listed on this waiver and be waived from payment of the maintenance fee, and that a notice of intent to hold for these sites is required to be filed with the BLM by the December 30th following the filing of this waiver.
- The undersigned understand and acknowledge that pursuant to 43 U.S.C. 1212 and 18 U.S.C. 1001, the filing or recording of a false, fictitious, or fraudulent document with the BLM may result in a fine of up to \$250,000, a prison term not to exceed five years, or both.
- The mining claims, mill or tunnel sites for which this waiver from payment of the maintenance fees is requested are:

CLAIM OR SITE NAME	BLM RECORDATION SERIAL NUMBER
1. <u>OWI</u>	<u>43979</u> ✓
2. <u>Commissary</u>	<u>43980</u>
3. <u>Commissary (2)</u>	<u>43981</u>
4. <u>Flour Gold</u>	<u>43982</u>
5. <u>Flour Gold (2)</u>	<u>43983</u>
6. <u>Flour Gold (3)</u>	<u>43984</u>
7. <u>Flour Gold (4)</u>	<u>43985</u>
8. <u>Flour Gold (5)</u>	<u>43986</u>
9. <u>Flour Gold (6)</u>	<u>43987</u>
10.	

The owner(s) (claimants) of the above mining claims and sites are:

Doris H. Colby
(Owner's Name - Please Print)
P.O. Box 495
(Owner's Mailing Address)

Doris H. Colby
(Owner's Signature)
Winkelman AZ 85192
(City) (State) (Zip Code)

(Owner's Name - Please Print)

(Owner's Mailing Address)

(Owner's Signature)

(City) (State) (Zip Code)

(Owner's Name - Please Print)

(Owner's Mailing Address)

(Owner's Signature)

(City) (State) (Zip Code)

(Owner's Name - Please Print)

(Owner's Mailing Address)

(Owner's Signature)

(City) (State) (Zip Code)

(Continued on page 2)

INTERIOR
SEP 10 2015
BY: *mm*

RECEIVED
BLM ARIZONA STATE OFFICE
2015 AUG 28 P 12:39
TUCSON, ARIZONA

nw
9/10/2015
mm

(Owner's Name - Please Print)	(Owner's Signature)		
(Owner's Mailing Address)	(City)	(State)	(Zip Code)

(Owner's Name - Please Print)	(Owner's Signature)		
(Owner's Mailing Address)	(City)	(State)	(Zip Code)

(Owner's Name - Please Print)	(Owner's Signature)		
(Owner's Mailing Address)	(City)	(State)	(Zip Code)

(Owner's Name - Please Print)	(Owner's Signature)		
(Owner's Mailing Address)	(City)	(State)	(Zip Code)

18 U.S.C. 1001 and 43 U.S.C. 1212 make it a crime for any person knowingly and willfully to make to any department or agency of the United States any false, fictitious or fraudulent statements or representations as to any matter within its jurisdiction.

INSTRUCTIONS

1. This certification is made under the provisions of 43 U.S.C. § 1744 and 30 U.S.C. §28-28k and the regulations thereunder (43 CFR Part 3830).
2. The claimant(s) must fill in the dates in paragraph 1 for the beginning and ending of the assessment year for which this waiver is sought.
3. The claimant(s) must fill in the date in paragraph 2 for the beginning of the assessment year for which this waiver is sought.
4. All claim and site names and BLM serial numbers must be listed for the mining claims, mill sites, and tunnel sites for which the waiver is sought.
5. All owners of the mining claims, mill sites, and tunnel sites and their addresses must be given.
6. This waiver form must be signed by all the claimants or their designated agent, in original form. If an agent is designated, a notarized designation of agent, signed by all of the claimants with proper address given, must be submitted with this waiver.
7. This form must be filed no later than September 1st for the upcoming assessment year in the BLM State Office where the mining claims or sites are recorded, or the waiver cannot be granted by the BLM. (Example: To obtain a waiver for the assessment year 2012, which begins on September 1, 2011, you must qualify for and file for a waiver no later than September 1, 2011, in the proper BLM State Office.)
8. For all mining claims which require assessment work, you must record an affidavit of labor on or before the December 30th immediately following the filing of this waiver. For all other mining claims or sites waived, you must record a notice of intent to hold on or before the December 30th immediately following the filing of this waiver.
9. Mill and tunnel sites may also be listed on this waiver and be waived from payment of the maintenance fee. A notice of intent to hold for these sites is required to be filed by the December 30th following the filing of this waiver.

RECEIVED
 BLM AZ STATE OFFICE
 2015 AUG 28 P 12:39
 PHOENIX, ARIZONA

FOR OFFICIAL USE ONLY

When Recorded Return Document

DORIS H. COLBY
P.O. Box 495
Winkelman, AZ.
85192

Check here is this is a change of address.

Telephone: _____

E-mail address: _____

43979

AFFIDAVIT OF PERFORMANCE OF ANNUAL WORK

1. State of Arizona, County of Yavapai ss:

2. I (Name) DORIS H. COLBY

3. Reside at (Address) 4244 Nopal


Dudleyville, AZ. P.O. Box 495

City Winkelman County Pinal

State AZ. Zip 85192

being duly sworn, depose and say that I am a citizen of the United States, more than eighteen years of age, and that all of the facts set forth in this affidavit, subject to the provisions and penalties of 18 U.S.C. 1001 pertaining to the filing of false, fictitious, or fraudulent statements with the United States, are true and correct according to the best of my knowledge, information and belief.

4. Owner's name and address (If not shown in Items 1-3 above) _____



5. That I am personally acquainted with the mining claim(s). The work and improvements were made by and at the expense of the owner(s) of said claim(s). Said contiguous group of claims, listed on this document, are situated in the

Copper Basin (optional) Mining District; Yavapai County, Arizona.

Line No.	AMC NUMBER	CLAIM/SITE NAME	COUNTY RECORDER DATA (If available)	TWP	RNG	SEC
1	43979	OW1	152 151	13N	3W	18+19
2	43980	Commissary	140 1581	13N	3W	18+17
3	43981	Commissary	146 1477	13N	3W	18
4	43982	Flour Gold	143 1173	13N	3W	18
5	43983	Flour Gold #2	143 1349	13N	3W	18
6	43984	Flour Gold #3	143 1350	13N	3W	18

Form: MCF108
 Revised July 2014
 Page 1 of 2

ENTERED
 AUG 31 2015
 BY: jr

BLM
Date
Stamp

PHOENIX, ARIZONA

2015 AUG 28 P 12:40

RECEIVED
BLM AZ STATE OFFICE

7	43985	FLOUR #4	43985	13N	3W	18
8	43986	FLOUR #5	43986	13N	3W	18
9	43987	FLOUR #6	43987	13N	3W	18
10						

6. That between the dates starting at 12 o'clock noon on September 1, 20 14 and ending at 12 o'clock noon on September 1, 20 15 at least \$ 5500 dollars worth of work and improvements were done and performed upon said claim(s) or upon one or more of a contiguous group of claims for the benefit of all, wholly or partly outside of a contiguous group of claims for the benefit of all, not including the location work.

7. That the following persons were employed to perform the work and improvements described herein: See Attached

8. That the work and improvements performed were: See Attached

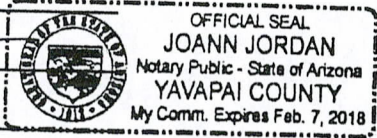
9. Dated: 8-25-15 Signature: Dans H. Colby

SUBSCRIBED AND SWORN TO before me, a Notary Public, this 25 day of August 20 15

By: Dans H. Colby

Notary Public Joann Jordan

My Commission Expires 2/7/2018



Bureau of Land Management
Arizona State Office
www.blm.gov/az

No. of Claims: _____ x \$10 = _____

Check No.: _____ Init. _____

Receipt No.: _____

For BLM Use Only

WORKED THE ROAD IN THE WASH ON
ENTRANCE. SKID DRUG THE ROAD IN A FEW
AREAS TO THE MAIN SHAFT #4. TOOK MORE
SAMPLES IN THE BOTTOM OF THE TRENCH. STARTED
RECLAIMING THE TRENCH FOR THE REST OF THE
2 DAYS WE HAD THE BACKHOE. THROUGH THE YEAR
SAMPLING ON #4 SHOWS GOOD VALUES. STAKES ARE
MISSING ALL OVER THIS SET OF CLAIMS, AS WE
HAVE PROBLEMS EVERY YEAR. WE ARE FINDING
ALLIANCE MINING STAKES THROUGH THE PROPERTY
INSTEAD OF OUR OWN. OUR LAWYER HAS CONTACTED
THEM NUMEROUS TIMES OF HOW OLD THESE CLAIMS
HAVE BEEN HELD.

PEOPLE WHO PERFORMED THE WORK AND
IMPROVEMENTS. JESSICA + JARED SIKES, DAM,
EDWARD AND DOMINIK MARTINEZ, SHAWN + DONALD
HOKOMB, BERNICE AND ALBERT HECK, EDWIN AND
DORIS COLBY, LORRAINE SHAW, JERRY McCOWN,
NICOLE AND KIMBERLY, ASHLEY AND JERMIAN LARMAN,
YARA McCOWN

RECEIVED
BLM AZ STATE OFFICE
2015 AUG 28 P 12:40
PHOENIX, ARIZONA

**United States Department of the Interior
Bureau of Land Management
LANDS/RECREATION & PLANNING
ONE N CENTRAL AVE
PHOENIX, AZ 85004 -2203
Phone: 602-417-9200**

Receipt

No: 3379798

Transaction #: 3478061	
Date of Transaction: 08/28/2015	
CUSTOMER:	
DORIS H COLBY PO BOX 495 WINKELMAN, AZ 85292-0495 US	

LINE #	QTY	DESCRIPTION	REMARKS	UNIT PRICE	TOTAL
1	1.00	LOCATABLE MINERALS / MINING CLAIMS- NOT NEW-UNADJUD, ONE AUTH NO. ONLY / MINING CLAIM MONEY RECEIVED CASES: AMC353276/\$290.00	POL 2015/29 WAV	- n/a -	290.00
TOTAL:					\$290.00

PAYMENT INFORMATION			
1	AMOUNT:	290.00	POSTMARKED: N/A
	TYPE:	CHECK	RECEIVED: 08/28/2015
	CHECK NO:	541	
	NAME:	COLBY, DORIS H PO BOX 495 WINKELMAN AZ 85292-0495 US	

REMARKS

This receipt was generated by the automated BLM Collections and Billing System and is a paper representation of a portion of the official electronic record contained therein.

ENTERED
AUG 31 2015
BY: *JJ*

15687

AMC 43979

FORM APPROVED
OMB NO. 1004-0114
Expires: October 31, 2016

MAINTENANCE FEE WAIVER CERTIFICATION

SEE INSTRUCTIONS ON PAGE 2

9/SC

This small miner waiver is filed for the assessment year beginning on September 1, 2014 and ending on September 1, 2015.

The undersigned and all related parties owned ten or fewer mining claims, mill, or tunnel sites located and maintained on Federal lands in the United States of America on September 1, 2014.

The undersigned have performed the assessment work required by law for each mining claim listed prior to filing this waiver and understand that by filing this form, the undersigned must file an affidavit of assessment work with the Bureau of Land Management (BLM) by the December 30th following the filing of this waiver.

The undersigned understand that if the assessment work obligation has not yet come due under 30 U.S.C. 28 (for those claims in their first assessment year only), a notice of intent to hold reciting this condition must be recorded by the December 30th following the filing of this waiver.

The undersigned understand that mill and tunnel sites may also be listed on this waiver and be waived from payment of the maintenance fee, and that a notice of intent to hold for these sites is required to be filed with the BLM by the December 30th following the filing of this waiver.

The undersigned understand and acknowledge that pursuant to 43 U.S.C. 1212 and 18 U.S.C. 1001, the filing or recording of a false, fictitious, or fraudulent document with the BLM may result in a fine of up to \$250,000, a prison term not to exceed five years, or both.

The mining claims, mill or tunnel sites for which this waiver from payment of the maintenance fees is requested are:

CLAIM OR SITE NAME	BLM RECORDATION SERIAL NUMBER
OWI	43979
Commissary	43980
Commissary (2)	43981
Flour Gold	43982
Flour Gold (2)	43983
Flour Gold (3)	43984
Flour Gold (4)	43985
Flour Gold (5)	43986
Flour Gold (6)	43987
10.	

The owner(s) (claimants) of the above mining claims and sites are:

Doris H. Colby
 (Owner's Name - Please Print)
 P.O. Box 495
 (Owner's Mailing Address)

Doris H. Colby
 (Owner's Signature)
 Winhelman AZ 85192
 (City) (State) (Zip Code)

(Owner's Name - Please Print)

(Owner's Signature)

(Owner's Mailing Address)

(City) (State) (Zip Code)

(Owner's Name - Please Print)

(Owner's Signature)

(Owner's Mailing Address)

(City) (State) (Zip Code)

(Owner's Name - Please Print)

(Owner's Signature)

(Owner's Mailing Address)

(City) (State) (Zip Code)

(Continued on page 2)

ENTERED
 SEP 12 2014
 BY: Pm

2014 AUG 27 A 10:43
 RECEIVED
 AZ STATE OFFICE
 PHOENIX ARIZONA

nwv
 9/23/2014
 [Signature]

(Owner's Name - Please Print)

(Owner's Signature)

(Owner's Mailing Address)

(City)

(State)

(Zip Code)

(Owner's Name - Please Print)

(Owner's Signature)

(Owner's Mailing Address)

(City)

(State)

(Zip Code)

(Owner's Name - Please Print)

(Owner's Signature)

(Owner's Mailing Address)

(City)

(State)

(Zip Code)

(Owner's Name - Please Print)

(Owner's Signature)

(Owner's Mailing Address)

(City)

(State)

(Zip Code)

18 U.S.C. 1001 and 43 U.S.C. 1212 make it a crime for any person knowingly and willfully to make to any department or agency of the United States any false, fictitious or fraudulent statements or representations as to any matter within its jurisdiction.

INSTRUCTIONS

This certification is made under the provisions of 43 U.S.C. § 1744 and 30 U.S.C. §28-28k and the regulations thereunder (43 CFR Part 3830). The claimant(s) must fill in the dates in paragraph 1 for the beginning and ending of the assessment year for which this waiver is sought. The claimant(s) must fill in the date in paragraph 2 for the beginning of the assessment year for which this waiver is sought. All claim and site names and BLM serial numbers must be listed for the mining claims, mill sites, and tunnel sites for which the waiver is sought. All owners of the mining claims, mill sites, and tunnel sites and their addresses must be given. This waiver form must be signed by all the claimants or their designated agent, in original form. If an agent is designated, a notarized designation of agent, signed by all of the claimants with proper address given, must be submitted with this waiver. This form must be filed no later than September 1st for the upcoming assessment year in the BLM State Office where the mining claims or sites are recorded, or the waiver cannot be granted by the BLM. (Example: To obtain a waiver for the assessment year 2012, which begins on September 1, 2011, you must qualify for and file for a waiver no later than September 1, 2011, in the proper BLM State Office.) For all mining claims which require assessment work, you must record an affidavit of labor on or before the December 30th immediately following the filing of this waiver. For all other mining claims or sites waived, you must record a notice of intent to hold on or before the December 30th immediately following the filing of this waiver. Mill and tunnel sites may also be listed on this waiver and be waived from payment of the maintenance fee. A notice of intent to hold for these sites is required to be filed by the December 30th following the filing of this waiver.

PHOENIX, ARIZONA
MAY 20 10 10:10 AM '11
RECEIVED
BLM STATE OFFICE


RECEIVED
BLM STATE OFFICE
2011 AUG 27 10:44
PHOENIX, ARIZONA

FOR OFFICIAL USE ONLY

43979

ADL

When Recorded Return Document to:
Doris H. Colby
P.O. Box 495
Winkelman, Az.
85192



Check here is this is a change of address.
Telephone: _____
E-mail address: _____

AFFIDAVIT OF PERFORMANCE OF ANNUAL WORK

1. State of Arizona, County of Yavapai ss:
* 2. I (Name) Doris H. Colby
3. Reside at (Address) 4244 Inopal
Rudleyville, Az. P.O. Box 495
City Winkelman County Yavapai

RECEIVED
AZ STATE OFFICE
2014 AUG 27 A 10:42
PHOENIX, ARIZONA
BLM
Date
Stamp

State Az. Zip 85192 being duly sworn, depose and say that I am a citizen of the United States, more than eighteen years of age, and that all of the facts set forth in this affidavit, subject to the provisions and penalties of 18 U.S.C. 1001 pertaining to the filing of false, fictitious, or fraudulent statements with the United States, are true and correct according to the best of my knowledge, information and belief.
4. Owner's name and address (If not shown in Items 1-3 above). _____

5. That I am personally acquainted with the mining claim(s). The work and improvements were made by and at the expense of the owner(s) of said claim(s). Said contiguous group of claims, listed on this document, are situated in the

Copper Basin (optional) Mining District; Yavapai County, Arizona.

Line No.	AMC NUMBER	CLAIM/SITE NAME	COUNTY RECORDER DATA (If available)	TWP	RNG	SEC
1	43979	OW/	152 151	13N	3W	18-19
2	43980	Commissary	140 1581	13N	3W	18-17
3	43981	Commissary(a)	146 1477	13N	3W	18
4	43982	Flour Gold	143 1173	13N	3W	18
5	43983	Flour Gold #2	143 1349	13N	3W	18
6	43984	Flour Gold #3	143 1350	13N	3W	18

* Doris H. Colby

RECORDERS MEMO: LEGIBILITY
QUESTIONABLE FOR GOOD REPRODUCTION

Form: MCF108
Revised Jan. 2006
Page 1 of 2
AUG 28 2014
BY: Ram

RECEIVED
 IN AZ STATE OFFICE
 2014 AUG 27 A 10:43
 PHOENIX, ARIZONA
 BLM
 Date
 Stamp

RECORDERS MEMO: LEGIBILITY
 QUESTIONABLE FOR GOOD REPRODUCTION

7	43985	Flour Gold #4	43985	13N	34W	78
8	43986	Flour Gold #5	43986	13N	34W	18
9	43987	Flour Gold #6	43987	13N	34W	18
10						

6. That between the dates starting at 12 o'clock noon on September 1, 20 13 and ending at 12 o'clock noon on September 1, 20 14 at least \$ 5235.00 dollars worth of work and improvements were done and performed upon said claim(s) or upon one or more of a contiguous group of claims for the benefit of all, wholly or partly outside of a contiguous group of claims for the benefit of all, not including the location work.

7. That the following persons were employed to perform the work and improvements described herein: Donald Holcomb, Doris Colby, Pamela Martinez, Edward Martinez, Lynai Noper, Anthony Noper, Dominic Martinez, Jerry McCown, Kathleen Carl, Bernice Heck, Albert Heck

8. That the work and improvements performed were: Road work - straw whip laid, brush trimmed, gathered random samples sent to Chemist for complex ore extraction - purchased prototype equipment.

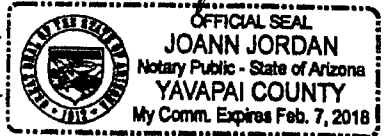
9. Dated: 8-26-14 Signature: Doris H. Colby

SUBSCRIBED AND SWORN TO before me, a Notary Public, this 26th day of August 2014

By: Doris H. Colby

Notary Public [Signature]


My Commission Expires 2/7/2018



Bureau of Land Management
 Arizona State Office
www.az.blm.gov

No. of Claims: 9 x \$10 = 90
 Check No.: CC Init. SC
 Receipt No.: 3113783
 For BLM Use Only

United States Department of the Interior
Bureau of Land Management
 LANDS/RECREATION & PLANNING
 ONE N CENTRAL AVE
 PHOENIX, AZ 85004 -2203
 Phone: 602-417-9200



Receipt

No: 3113783

Transaction #: 3205499	
Date of Transaction: 08/27/2014	
CUSTOMER:	
DORIS COLBY PO BOX 495 WINKELMAN, AZ 85192-0011 US	

LINE #	QTY	DESCRIPTION	REMARKS	UNIT PRICE	TOTAL
1	1.00	LOCATABLE MINERALS / MINING CLAIMS- NOT NEW-UNADJUD, ONE AUTH NO. ONLY / MINING CLAIM MONEY RECEIVED CASES: AMC43979/\$90.00	WAIVER 2015 POL 2014 (9)	- n/a -	90.00
TOTAL:					\$90.00

PAYMENT INFORMATION			
NOTE: Items will appear on credit card statement as "Bureau of Land Mgmt CO".			
1	AMOUNT:	90.00	POSTMARKED: N/A
	TYPE:	CREDIT CARD	RECEIVED: 08/27/2014
	NAME:	COLBY, DORIS PO BOX 495 WINKELMAN AZ 85192-0011 US	
	CARD NO:	XXXXXXXXXXXX9958	AUTH CODE: 123631
	NAME ON CARD:	DORIS COLBY	
	EXPIRES:	10/2016	
	SIGNATURE:		

REMARKS

This receipt was generated by the automated BLM Collections and Billing System and is a paper representation of a portion of the official electronic record contained therein.

Amc 43979
 Amc 407665
 Amc 410305
 Amc 353275

UNITED STATES DEPARTMENT OF THE INTERIOR
 BUREAU OF LAND MANAGEMENT

380
 FORM APPROVED
 OMB NO. 1004-0114
 Expires: February 28, 2010

MAINTENANCE FEE WAIVER CERTIFICATION

9/5c

SEE INSTRUCTIONS ON REVERSE

1. This small miner waiver is filed for the assessment year beginning at noon on September 1, ~~2013~~ and ending at noon on September 1, ~~2014~~ 2014
2. The undersigned and all related parties owned ten or fewer mining claims, mill, or tunnel sites located and maintained on Federal lands in the United States of America on September 1, 2013
3. The undersigned have performed the assessment work **required by law** for each mining claim listed **prior to filing this waiver** and understand that by filing this form; an affidavit of assessment work **must** be recorded by the December 30th following the filing of this waiver.
4. The undersigned understand that if the assessment work obligation has not yet come due under 30 U.S.C. 28 (for those claims in their first assessment year only); a notice of intent to hold reciting this condition **must** be recorded by the December 30th following the filing of this waiver.
5. The undersigned understand that mill and tunnel sites may also be listed upon this waiver and be waived from payment of the maintenance fee; and that a notice of intent to hold for these sites is required to be recorded by the December 30th immediately following the filing of this waiver.
6. The undersigned understand and acknowledge that pursuant to 43 U.S.C. 1212 and 18 U.S.C. 1001; the filing or recording of a false, fictitious, or fraudulent document with the Bureau of Land Management may result in a fine of up to \$250,000, a prison term not to exceed five years, or both.
7. The mining claims, mill or tunnel sites for which this waiver from payment of the maintenance fees is requested are:

CLAIM OR SITE NAME	BLM RECORDATION SERIAL NUMBER
1. OW1	43979
2. Commissary	43980
3. Commissary (2)	43981
4. Flour Gold	43982
5. Flour Gold (2)	43983
6. Flour Gold (3)	43984
7. Flour Gold (4)	43985
8. Flour Gold (5)	43986
9. Flour Gold (6)	43987
10.	

The owner(s) (claimants) of the above mining claims and sites are:

DORIS H. COLBY
 (Owner's Name - Please Print)
P.O. Box 495
 (Street or P.O. Box)
Winkelman AZ 85192
 (City) (State) (Zip Code)

Doris H. Colby
 (Owner's Signature)

 (Owner's Name - Please Print)

 (Street or P.O. Box)

 (City) (State) (Zip Code)

 (Owner's Signature)

 (Owner's Name - Please Print)

 (Street or P.O. Box)

 (City) (State) (Zip Code)

 (Owner's Signature)

(Continued on page 2)

ENTERED
SEP 18 2013
 BY: AST

RECEIVED
 BLM AZ STATE OFFICE
 2013 AUG 20 A 10:02
 PHOENIX, ARIZONA

When Recorded Return Document to:

Doris H. Colby
P.O. Box 495
Winkelman, AZ
85192

Check here is this is a change of address.

Telephone: _____

E-mail address: _____

AFFIDAVIT OF PERFORMANCE OF ANNUAL WORK

1. State of Arizona, County of Yavapai ss:

2. I (Name) Doris H. Colby

3. Reside at (Address) 4244 Nopal

Dudleyville, Az. P.O. Box 495

City Winkelman County Final

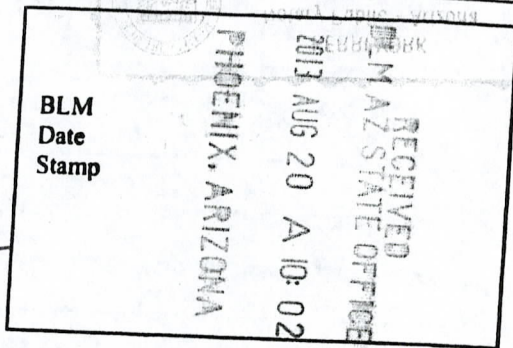
State Az. Zip 85192 being duly sworn, depose and say that I am a citizen of the United States, more than eighteen years of age, and that all of the facts set forth in this affidavit, subject to the provisions and penalties of 18 U.S.C. 1001 pertaining to the filing of false, fictitious, or fraudulent statements with the United States, are true and correct according to the best of my knowledge, information and belief.

4. Owner's name and address (If not shown in Items 1-3 above). _____

5. That I am personally acquainted with the mining claim(s). The work and improvements were made by and at the expense of the owner(s) of said claim(s). Said contiguous group of claims, listed on this document, are situated in the

Copper Basin (optional) Mining District; Yavapai County, Arizona.

Line No.	AMC NUMBER	CLAIM/SITE NAME	COUNTY RECORDER DATA (If available)	TWP	RNG	SEC
1	43979	OWI	152151	13N	3W	18
2	43980	Commissary	1401581	13N	3W	18-17
3	43981	Commissary	1461477	13N	3W	18
4	43982	Flour Gold	1431173	13N	3W	18
5	43983	Flour Gold #2	1431349	13N	3W	18
6	43984	Flour Gold #3	1431350	13N	3W	18




Form: MCF108

Revised Jan. 2006

Page 1 of 2

ENTERED
SEP 04 2013
BY: AT

AFFIDAVIT OF PERFORMANCE OF ANNUAL WORK - page 2



RECEIVED
BLM AZ STATE OFFICE
2013 AUG 20 A 10:02
PHOENIX, ARIZONA

7	43985	Flour Gold #4	43985	13N	3W	18
8	43986	Flour Gold #5	43986	13N	3W	18
9	43987	Flour Gold #6	43987	13N	3W	18
10						

6. That between the dates starting at 12 o'clock noon on September 1, 20 12 and ending at 12 o'clock noon on September 1, 20 13 at least \$ 2,000.00 dollars worth of work and improvements were done and performed upon said claim(s) or upon one or more of a contiguous group of claims for the benefit of all, wholly or partly outside of a contiguous group of claims for the benefit of all, not including the location work.

7. That the following persons were employed to perform the work and improvements described herein: Donald DeFonzo Jr.
By an agreement & employ of each

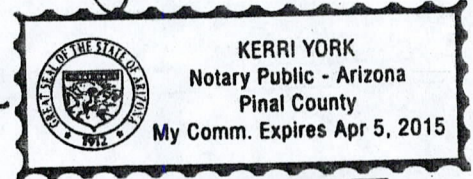
Rosie DeFonzo, Kevin Lusk, Edwin Colby, Dana Colby, Robert Hernandez, Hunter Livingston,
clean up & haul to the dump - sent over to referees

8. That the work and improvements performed were: broken down and assayed. Took samples one property for analysis 2 outside companies took samples randomly of the whole property.

9. Dated: 8-19-2013 Signature: Dana H. Colby

SUBSCRIBED AND SWORN TO before me, a Notary Public, this 19 day of August 20 13

By: Kerri Hune Kerri York
Notary Public Kerri Hune Kerri York
My Commission Expires 4/5/15



No. of Claims: 9 x \$10 = 90
Check No.: 524 Init. SC
Receipt No.: 285 9817
For BLM Use Only

Bureau of Land Management
Arizona State Office
www.az.blm.gov

Form: MCF108
Revised Jan. 2006
Page 2 of 2

UNITED STATES DEPARTMENT OF THE INTERIOR
BUREAU OF LAND MANAGEMENT

381

FORM APPROVED
OMB NO. 1004-0114
Expires: February 28, 2010

MAINTENANCE FEE WAIVER CERTIFICATION

10/50

SEE INSTRUCTIONS ON REVERSE

1. This small miner waiver is filed for the assessment year beginning at noon on September 1, ~~2013~~ and ending at noon on September 1, ~~2014~~
2. The undersigned and all related parties owned ten or fewer mining claims, mill, or tunnel sites located and maintained on Federal lands in the United States of America on September 1, ~~2013~~
3. The undersigned have performed the assessment work **required by law** for each mining claim listed **prior to filing this waiver** and understand that by filing this form; an affidavit of assessment work **must** be recorded by the December 30th following the filing of this waiver.
4. The undersigned understand that if the assessment work obligation has not yet come due under 30 U.S.C. 28 (for those claims in their first assessment year only); a notice of intent to hold reciting this condition **must** be recorded by the December 30th following the filing of this waiver.
5. The undersigned understand that mill and tunnel sites may also be listed upon this waiver and be waived from payment of the maintenance fee; and that a notice of intent to hold for these sites is required to be recorded by the December 30th immediately following the filing of this waiver.
6. The undersigned understand and acknowledge that pursuant to 43 U.S.C. 1212 and 18 U.S.C. 1001; the filing or recording of a false, fictitious, or fraudulent document with the Bureau of Land Management may result in a fine of up to \$250,000, a prison term not to exceed five years, or both.
7. The mining claims, mill or tunnel sites for which this waiver from payment of the maintenance fees is requested are:

CLAIM OR SITE NAME	BLM RECORDATION SERIAL NUMBER
1. Chippewa AMC 353276 ✓	372 4147 PB
2. SIOUX AMC 353275	372 4148 PB
3. BUCK	407667
4. BUTTE	407668
5. Chareokee	407669
6. HOPi	407677
7. Navajo	407678
8. Black Foot	407666
9. Flour Gold #8	407676
10. Doe	410305

The owner(s) (claimants) of the above mining claims and sites are:

Mary Larman (Owner's Name - Please Print) Pat Davis Calley (Owner's Signature)
 310 Kroger Road (Street or P.O. Box) *updated ATV*
 Krogerville Texas 76227 (City) (State) (Zip Code)

(Owner's Name - Please Print)

(Street or P.O. Box)

(City) (State) (Zip Code)

(Owner's Name - Please Print)

(Street or P.O. Box)

(City) (State) (Zip Code)

(Continued on page 2)

(Owner's Signature)

(Owner's Signature)

RECEIVED
 BLM AZ STATE OFFICE
 2013 AUG 20 A 10:04
 PHOENIX, ARIZONA

ENTERED
 SEP 18 2013
 BY: AT

**DEPARTMENT OF THE INTERIOR
BUREAU OF LAND MANAGEMENT
MINING CLAIMS**

**MC Customer Information - With Serial No. and Claim Name
ACTIVE, CLOSED CLAIMS**

Run Date: 08/21/2013 12:51 PM

Page 1 of 1

Admin State: AZ
Geo State: AZ

LARMAN MARY
BOX 1458
KEARNY, AZ 85237

CUSTOMER ID: 41491

<u>Serial No.</u>	<u>Claim Name/Number</u>	<u>Lead Serial No.</u>	<u>Disposition</u>
AMC336444	CHIPPEWA	AMC336444	CLOSED
AMC336445	SIoux	AMC336444	CLOSED

Number of CLOSED cases: 2

LARMAN MARY
PO BOX 495
WINKELMAN, AZ 85192-

CUSTOMER ID: 2105342

<u>Serial No.</u>	<u>Claim Name/Number</u>	<u>Lead Serial No.</u>	<u>Disposition</u>
AMC353275	SIoux	AMC353275	ACTIVE
AMC353276	CHIPPEWA	AMC353275	ACTIVE
AMC407676	FLOUR GOLD #8	AMC407665	ACTIVE
AMC410305	DOE	AMC410305	ACTIVE

Number of ACTIVE cases: 4

LARMAN MARY H
RT 2 BOX 11W
ROCKWALL, TX 75087

CUSTOMER ID: 41492

<u>Serial No.</u>	<u>Claim Name/Number</u>	<u>Lead Serial No.</u>	<u>Disposition</u>
AMC34437	SIoux	AMC34437	CLOSED

Number of CLOSED cases: 1

LARMAN MARY N
8716 E HILLVIEW ST
MESA, AZ 85207-4126

CUSTOMER ID: 2315725

<u>Serial No.</u>	<u>Claim Name/Number</u>	<u>Lead Serial No.</u>	<u>Disposition</u>
AMC407666	BLACK FOOT	AMC407665	ACTIVE
AMC407667	BUCK	AMC407665	ACTIVE
AMC407668	BUTTE	AMC407665	ACTIVE
AMC407669	CHAREOKEE	AMC407665	ACTIVE
AMC407677	HOPI	AMC407665	ACTIVE
AMC407678	NAVAJO	AMC407665	ACTIVE

Number of ACTIVE cases: 6

BUREAU OF LAND MANAGEMENT
MINING CLAIMS
MC Customer Information

Run Date: 08/21/2013 12:51 PM

Page: 1

Total Rows Returned: 19

AZ

Limiting Criteria:

System Id = MC

Admin State = AZ

Geo State = AZ

Case Disp Txt = ACTIVE, CLOSED, PENDING

Geost County Cd =

Admst Dist FO Cd =

Cust Nm begins with LARMAN MARY

District Txt =

FO Txt =

County Txt =

Adm Agency =

Adm Agency Txt =

Mer Twp Rng =

Mtrs =

Casetype =

**NO WARRANTY IS MADE BY BLM
FOR USE OF THE DATA FOR
PURPOSES NOT INTENDED BY BLM**

When Recorded Return Document to:

Mary N. Harman
Doris H. Colby
PO Box 495 Winkelman
AZ. 85192

Check here is this is a change of address.

Telephone: _____

E-mail address: _____

AFFIDAVIT OF PERFORMANCE OF ANNUAL WORK

1. State of Arizona, County of Yavapai ss:

2. I (Name) Mary N. Harman

3. Reside at (Address) 310 Kroger Road

City Krogerville County _____

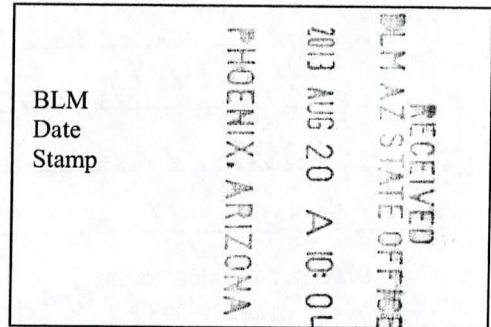
State Idaho Zip 76227 being duly sworn, depose and say that I am a citizen of the United States, more than eighteen years of age, and that all of the facts set forth in this affidavit, subject to the provisions and penalties of 18 U.S.C. 1001 pertaining to the filing of false, fictitious, or fraudulent statements with the United States, are true and correct according to the best of my knowledge, information and belief.

4. Owner's name and address (If not shown in Items 1-3 above). _____

5. That I am personally acquainted with the mining claim(s). The work and improvements were made by and at the expense of the owner(s) of said claim(s). Said contiguous group of claims, listed on this document, are situated in the

Copper Basin (optional) Mining District; Yavapai County, Arizona.

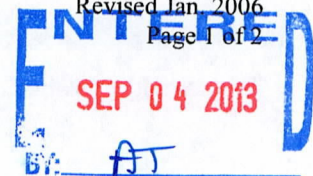
Line No.	AMC NUMBER	CLAIM/SITE NAME	COUNTY RECORDER DATA (If available)	TWP	RNG	SEC
1	353276	Chippewa	372 4147	13N	3W	17-18
2	353275	Sioux	372 4148	13N	3W	17-18
3	407667	Buck		13N	3W	17
4	407668	Butte		13N	3W	17
5	407669	Cherokee		13N	3W	18
6	407677	Hopi		13N	3W	17



Form: MCF108

Revised Jan. 2006

Page 1 of 2



RECEIVED
 BLM AZ STATE OFFICE
 PHOENIX, ARIZONA
 2013 AUG 20 A 10:01
 BLM
 Date
 Stamp

7	407678	Navajo	13N	3W	18
8	407666	Blackfoot	13N	3W	18
9	407676	Flour Gold #8	13N	3W	18
10	410305	Doe	13N	3W	17-18

6. That between the dates starting at 12 o'clock noon on September 1, 20 12 and ending at 12 o'clock noon on September 1, 20 13 at least \$ 2000.00 dollars worth of work and improvements were done and performed upon said claim(s) or upon one or more of a contiguous group of claims for the benefit of all, wholly or partly outside of a contiguous group of claims for the benefit of all, not including the location work.

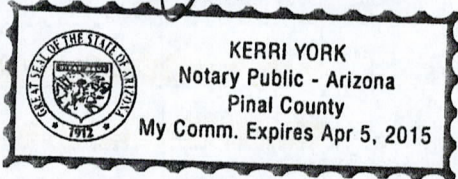
7. That the following persons were employed to perform the work and improvements described herein: Donald Holcomb, Rosie Holcomb, Kevin Lusk, Edwin Colby, Doris Colby, Robert Hernandez, Hunter Carington, Refan Micham, and one employee each

8. That the work and improvements performed were: Took samples on property. Sent for analysis. 2 outside companies took samples randomly of the whole property. Refuse & clean up pay to dump!

9. Dated: 8-19-2013 Signature: Mary N. Lerman by Doris Colby P.O.A.

SUBSCRIBED AND SWORN TO before me, a Notary Public, this 19 day of August 20 13

By: Kerri Hune Kerri York
 Notary Public Dani Hune Kerri York
 My Commission Expires 4-5-15



Bureau of Land Management
 Arizona State Office
www.az.blm.gov

No. of Claims: 10 x \$10 = 100
 Check No.: 524 Init. SC
 Receipt No.: 2859817
 For BLM Use Only

LIMITED POWER OF ATTORNEY

I, Mary Nora Hagan Larman, 310 Kruger Rd., Krugerville, Denton County, Texas 76227 do hereby give Doris Hagan Colby my power of attorney to make all decisions on mineral rights on my mining claims in Copper Basin, Yavapai County, Arizona which is in my name: Mary Nora Hagan Larman.


Mary Nora Hagan Larman

Mary Nora Hagan Larman

State of Texas

County of Denton

Subscribed and sworn to before me this 8 day of August, 2013 by Mary Nora Hagan Larman



[Signature]

Notary Public

RECEIVED
BIA AZ STATE OFFICE
2013 AUG 20 A 10:04
PHOENIX, ARIZONA

10/50

382

FORM APPROVED
OMB NO. 1004-0114
Expires: February 28, 2010

MAINTENANCE FEE WAIVER CERTIFICATION

SEE INSTRUCTIONS ON REVERSE

1. This small miner waiver is filed for the assessment year beginning at noon on September 1, ~~2013~~ and ending at noon on September 1, ~~2013~~ 2014
2. The undersigned and all related parties owned ten or fewer mining claims, mill, or tunnel sites located and maintained on Federal lands in the United States of America on September 1, ~~2013~~
3. The undersigned have performed the assessment work **required by law** for each mining claim listed **prior to filing this waiver** and understand that by filing this form; an affidavit of assessment work **must** be recorded by the December 30th following the filing of this waiver.
4. The undersigned understand that if the assessment work obligation has not yet come due under 30 U.S.C. 28 (for those claims in their first assessment year only); a notice of intent to hold reciting this condition **must** be recorded by the December 30th following the filing of this waiver.
5. The undersigned understand that mill and tunnel sites may also be listed upon this waiver and be waived from payment of the maintenance fee; and that a notice of intent to hold for these sites is required to be recorded by the December 30th immediately following the filing of this waiver.
6. The undersigned understand and acknowledge that pursuant to 43 U.S.C. 1212 and 18 U.S.C. 1001; the filing or recording of a false, fictitious, or fraudulent document with the Bureau of Land Management may result in a fine of up to \$250,000, a prison term not to exceed five years, or both.
7. The mining claims, mill or tunnel sites for which this waiver from payment of the maintenance fees is requested are:

CLAIM OR SITE NAME	BLM RECORDATION SERIAL NUMBER
1. Rose ✓	407686
2. Plymouth	407679
3. Plymouth #2	407680
4. Plymouth #3	407681
5. Plymouth #4	407682
6. Plymouth #5	407683
7. Plymouth #6	407684
8. Plymouth #7	407685
9. Finch	407671
10. Finch #2	410304

The owner(s) (claimants) of the above mining claims and sites are:

Donald E. Holcomb JR
 (Owner's Name - Please Print)
 P.O. Box 495
 (Street or P.O. Box)
 Winkelman AZ. 85192
 (City) (State) (Zip Code)

[Handwritten Signature]

(Owner's Signature)

RECEIVED
 BLM AZ STATE OFFICE
 2013 AUG 20 A 10:03
 PHOENIX, ARIZONA

(Owner's Name - Please Print)

(Owner's Signature)

(Street or P.O. Box)

(City) (State) (Zip Code)

(Owner's Name - Please Print)

(Owner's Signature)

(Street or P.O. Box)

(City) (State) (Zip Code)

ENTERED
 SEP 18 2013
 BY: AT

When Recorded/Return Document to:

Donald E. Holcomb Jr.
P.O. Box 495
Winkelman, Az.
85192

Check here if this is a change of address.

Telephone: 480-358-5637

E-mail address: _____

AFFIDAVIT OF PERFORMANCE OF ANNUAL WORK

1. State of Arizona, County of Yavapai ss:

2. I (Name) Donald E. Holcomb Jr.


3. Reside at (Address) 4244 Nopal

Dudleyville, Az. P.O. Box 495

City Winkelman County Yavapai

State Az. Zip 85192 being duly sworn, depose and say that I am a citizen of the United States, more than eighteen years of age, and that all of the facts set forth in this affidavit, subject to the provisions and penalties of 18 U.S.C. 1001 pertaining to the filing of false, fictitious, or fraudulent statements with the United States, are true and correct according to the best of my knowledge, information and belief.

4. Owner's name and address (if not shown in Items 1-3 above). _____



5. That I am personally acquainted with the mining claim(s). The work and improvements were made by and at the expense of the owner(s) of said claim(s). Said contiguous group of claims, listed on this document, are situated in the


Copper Basin (optional) Mining District; Yavapai County, Arizona.

Line No.	AMC NUMBER	CLAIM/SITE NAME	COUNTY RECORDER DATA (If available)	TWP	RNG	SEC
1	407686	Rose		13 N	3 W	17
2	407679	Plymouth		13 N	3 W	8
3	407680	Plymouth #2		13 N	3 W	8
4	407681	Plymouth #3		13 N	3 W	8
5	407682	Plymouth #4		13 N	3 W	8
6	407683	Plymouth #5		13 N	3 W	8

Form: MCF108

Revised Jan 2006

Page 1 of 2



RECEIVED
BLM AZ STATE OFFICE
/ 2013 AUG 20 A 10:00
PHOENIX, ARIZONA
BLM
Date
Stamp

7	407684	Plymouth #6	13 N	3 W	8
8	407685	Plymouth #7	13 N	3 W	8
9	407671	Finch	13 N	3 W	8
10	410306	Finch #2	13 N	3 W	8

6. That between the dates starting at 12 o'clock noon on September 1, 20 12 and ending at 12 o'clock noon on September 1, 20 13 at least \$ 2000.00 dollars worth of work and improvements were done and performed upon said claim(s) or upon one or more of a contiguous group of claims for the benefit of all, wholly or partly outside of a contiguous group of claims for the benefit of all, not including the location work.

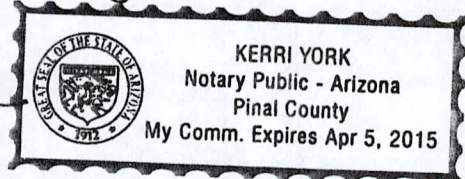
7. That the following persons were employed to perform the work and improvements described herein: Donald E. Holcomb
Rosie Holcomb, Robert Alexander (Kerri York), Edwin Colby, Davis Colby (2 units), Vincent, Ryan Muckon & (employee each.)

8. That the work and improvements performed were: Took samples over property sent for analysis. 2 outside companies took samples randomly of the whole property reference mine shaft.

9. Dated: 8-19-2013 Signature: [Signature]

SUBSCRIBED AND SWORN TO before me, a Notary Public, this 19 day of August 20 13

By: Kerri Hune Kerri York
Notary Public Kerri Hune Kerri York
My Commission Expires 4-5-15



Bureau of Land Management
Arizona State Office
www.az.blm.gov

No. of Claims: 10 x \$10 = 100
Check No.: 524 Init. JC
Receipt No.: 2859817
For BLM Use Only

Form: MCF108
Revised Jan. 2006
Page 2 of 2

UNITED STATES DEPARTMENT OF THE INTERIOR
BUREAU OF LAND MANAGEMENT

MAINTENANCE FEE WAIVER CERTIFICATION

10/50

383

FORM APPROVED
OMB NO. 1004-0114
Expires: February 28, 2010

SEE INSTRUCTIONS ON REVERSE

1. This small miner waiver is filed for the assessment year beginning at noon on September 1, 2013 and ending at noon on September 1, 2013/2014
2. The undersigned and all related parties owned ten or fewer mining claims, mill, or tunnel sites located and maintained on Federal lands in the United States of America on September 1, 2013
3. The undersigned have performed the assessment work required by law for each mining claim listed prior to filing this waiver and understand that by filing this form; an affidavit of assessment work must be recorded by the December 30th following the filing of this waiver.
4. The undersigned understand that if the assessment work obligation has not yet come due under 30 U.S.C. 28 (for those claims in their first assessment year only); a notice of intent to hold reciting this condition must be recorded by the December 30th following the filing of this waiver.
5. The undersigned understand that mill and tunnel sites may also be listed upon this waiver and be waived from payment of the maintenance fee; and that a notice of intent to hold for these sites is required to be recorded by the December 30th immediately following the filing of this waiver.
6. The undersigned understand and acknowledge that pursuant to 43 U.S.C. 1212 and 18 U.S.C. 1001; the filing or recording of a false, fictitious, or fraudulent document with the Bureau of Land Management may result in a fine of up to \$250,000, a prison term not to exceed five years, or both.
7. The mining claims, mill or tunnel sites for which this waiver from payment of the maintenance fees is requested are:

CLAIM OR SITE NAME	BLM RECORDATION SERIAL NUMBER
1. Finch #3	410307
2. Finch #4	410308
3. Finch #5	407672
4. Finch #6	407673
5. Finch #7	410309
6. Finch #8	410310
7. Finch #9	407674
8. Javelina	410312
9. Jack Rabbit	410311
10. Apache	407665

The owner(s) (claimants) of the above mining claims and sites are:

Pamela Martinez
(Owner's Name - Please Print)
3775 East Bright View St.
(Street or P.O. Box)
Tucson AZ 85706
(City) (State) (Zip Code)

Pamela Martinez
(Owner's Signature)

(Owner's Name - Please Print)

(Street or P.O. Box)

(City) (State) (Zip Code)

(Owner's Signature)

(Owner's Name - Please Print)

(Street or P.O. Box)

(City) (State) (Zip Code)

(Owner's Signature)

RECEIVED
 BLM AZ STATE OFFICE
 2013 AUG 20 A 10:05
 PHOENIX, ARIZONA

INTERESTED
SEP 18 2013

BY: AT

(Owner's Name - Please Print)	(Owner's Signature)
(Street or P.O. Box)	(City) (State) (Zip Code)
(Owner's Name - Please Print)	(Owner's Signature)
(Street or P.O. Box)	(City) (State) (Zip Code)
(Owner's Name - Please Print)	(Owner's Signature)
(Street or P.O. Box)	(City) (State) (Zip Code)
(Owner's Name - Please Print)	(Owner's Signature)
(Street or P.O. Box)	(City) (State) (Zip Code)

INSTRUCTIONS

1. This certification is made under the provisions of § 1744 of Title 43 and § 28-28k of Title 30 of the United States Code; and the regulations thereunder (43 CFR Part 3830).
2. The claimant(s) **must** fill in the dates in paragraph 1 for the beginning and ending of the assessment year for which this waiver is sought.
3. The claimant(s) **must** fill in the date in paragraph 2 for the beginning of the assessment year for which this waiver is sought.
4. All claim and site names and Bureau of Land Management (BLM) serial numbers **must** be listed for the mining claims, mill sites, and tunnel sites for which the waiver is sought.
5. All owners of the mining claims, mill sites, and tunnel sites and their addresses **must** be given.
6. This waiver form **must** be signed by all the claimants or their designated agent, in original form. If an agent is designated, a notarized designation of agent, signed by all of the claimants with proper address given, **must** be submitted with this waiver.
7. This form **must** be filed no later than September 1st for the upcoming assessment year in the BLM State Office where the mining claims or sites are recorded, or the waiver cannot be granted by the BLM. (Example: to obtain a waiver for the assessment year 2000, which begins at noon on September 1, 1999, you **must** qualify for and file for a waiver no later than September 1, 1999, in the proper BLM State Office).
8. For all mining claims which require assessment work, you **must** record an affidavit of labor on or before the December 30th immediately following the filing of this waiver. For all other mining claims or sites waived, you **must** record a notice of intent to hold on or before the December 30th immediately following the filing of this waiver.
9. Mill and tunnel sites may also be listed upon this waiver and be waived from payment of the maintenance fee. A notice of intent to hold for these sites is required to be filed by the December 30th following the filing of this waiver.

NOTICE/BURDEN HOURS STATEMENT

The Privacy Act of 1974, *as amended*, and the regulation in 43 CFR 2.48(d) provide that you be furnished the following information in connection with the information required by this certification of waiver from rental fees.

AUTHORITY: 30 U.S.C. 28-28k; 43 U.S.C. 1201, 1457, 1740, and 1744; and 43 CFR 3830.

PRINCIPLE PURPOSE: This information is to be used to verify that the owner(s) (claimants) of a mining claim has complied with 30 U.S.C. 28f and is entitled to perform assessment work in lieu of paying the maintenance fee for the mining claims listed on this form.

ROUTINE USE: (1) Adjudication of the claimant(s) certification of waiver from paying the maintenance fee otherwise required by 30 U.S.C. 28f. (2) Disclosure may be made to appropriate Federal agencies when location is made within the agency's geographic area of responsibility. (3) Information from the record and/or the record will be transferred to the appropriate Federal, State, or local agency, or a member of the public in response to a specific request for pertinent information. (4) Information may also be provided to the Department of Justice or in a proceeding before a court or adjudicative body; or to Federal, State, local or foreign agencies when needed for enforcement of civil or criminal codes or applicable regulations concerning title rights upon the public land.

EFFECT OF NOT PROVIDING INFORMATION: Disclosure of this information is required by 30 U.S.C. 28f and 43 CFR Part 3830 for those qualified claimants wishing to take the small miner waiver allowed. Failure to supply the information required in this form to support the claimants certification of waiver from payment of the otherwise required maintenance fees will result in the waiver being disallowed and the mining claims subject to forfeiture by BLM under 30 U.S.C. 28i.

The Paperwork Reduction Act of 1995 requires us to inform you that:

This information is being collected to allow the BLM to determine if you qualify for a waiver from the payment of \$100 per mining claim or site maintenance fee established in 30 U.S.C. 28f and the implementing regulations at 43 CFR 3830. A response to this request is required in accordance with the statute to obtain your benefit.

BLM would like you to know that you do not have to respond to this, or any other, Federal agency-sponsored information collection unless it displays a currently valid OMB control number.

Public reporting burden for this form is estimated to average 20 minutes (.33 hours) per response, including time to review instructions, gathering and maintaining data, and completing and reviewing the form. Direct comments regarding this burden estimate, or any other aspect of this form, to the U.S. Department of the Interior, Bureau of Land Management, (1004-0114) Bureau Information Collection Clearance Officer, (WO-630), Mail Stop 401 LS, 1849 C St., N.W., Washington, D.C. 20240.

FOR OFFICIAL USE ONLY

RECEIVED
 BLM STATE OFFICE
 AUG 20 10:05
 DENVER, ARIZONA

When Recorded Return Document to:

Pamela F. Martinez
Paris H. Colby
P.O. Box 495 Winkelman
Ariz. 85192

Check here if this is a change of address.

Telephone: _____

E-mail address: _____

AFFIDAVIT OF PERFORMANCE OF ANNUAL WORK

1. State of Arizona, County of Yavapai ss:

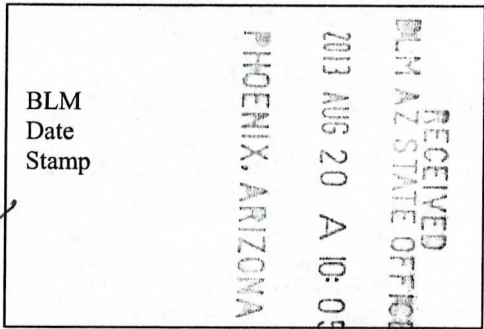
2. I (Name) Pamela F. Martinez

3. Reside at (Address) 3775 East Brightview

City Tucson County Pima

State Ariz. Zip 85706 being duly sworn, depose and say that I am a citizen of the United States, more than eighteen years of age, and that all of the facts set forth in this affidavit, subject to the provisions and penalties of 18 U.S.C. 1001 pertaining to the filing of false, fictitious, or fraudulent statements with the United States, are true and correct according to the best of my knowledge, information and belief.

4. Owner's name and address (If not shown in Items 1-3 above). _____




5. That I am personally acquainted with the mining claim(s). The work and improvements were made by and at the expense of the owner(s) of said claim(s). Said contiguous group of claims, listed on this document, are situated in the

Copper Basin (optional) Mining District; Yavapai County, Arizona.

Line No.	AMC NUMBER	CLAIM/SITE NAME	COUNTY RECORDER DATA (If available)	TWP	RNG	SEC
1	410307	Finch #3		13N	3W	8
2	410308	Finch #4		13N	3W	8
3	407672	Finch #5		13N	3W	8
4	407673	Finch #6		13N	3W	8
5	410309	Finch #7		13N	3W	8
6	410310	Finch #8		13N	3W	8

Form: MCF108
Revised Jan. 2006

Page 1 of 2



BLM
Date
Stamp

PHOENIX, ARIZONA

2013 AUG 20 A 10:05

RECEIVED
BLM AZ STATE OFFICE

7	407674	Finch #9		13 N	3 W	05
8	410312	Javelina		13 N	3 W	18
9	410311	Jack Rabbit		13 N	3 W	18
10	407665	A pache		13 N	3 W	18

6. That between the dates starting at 12 o'clock noon on September 1, 20 12 and ending at 12 o'clock noon on September 1, 20 13 at least \$ 2000.00 dollars worth of work and improvements were done and performed upon said claim(s) or upon one or more of a contiguous group of claims for the benefit of all, wholly or partly outside of a contiguous group of claims for the benefit of all, not including the location work.


7. That the following persons were employed to perform the work and improvements described herein: Donald Holcomb, Rosie Holcomb, Kevin Lusk, Edwin Colby, Doris Colby, Robert Hernandez, (Hunters Carington), Ryan Mecham, & one employee each.

8. That the work and improvements performed were: Took samples one property sent for analysis two outside companies took samples randomly of the property.

9. Dated: 8-19-13 Signature: Patricia Cort Nations

SUBSCRIBED AND SWORN TO before me, a Notary Public, this 19 day of August 20 13

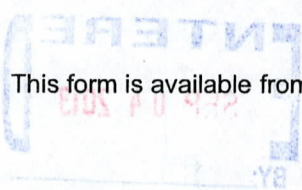
By: Patricia Cort Nations
Notary Public [Signature]
My Commission Expires 5-5-17



Patrick Cort Nations
Notary Public
Pima County, Arizona
My Comm. Expires 05-05-17

Bureau of Land Management
Arizona State Office
www.az.blm.gov

No. of Claims: 10 x \$10 = 100
Check No.: 524 Init. SC
Receipt No.: 2859817
For BLM Use Only



**United States Department of the Interior
Bureau of Land Management
LANDS/RECREATION & PLANNING
ONE N CENTRAL AVE
PHOENIX, AZ 85004 -2203
Phone: 602-417-9200**

Receipt

No: 2859817

Transaction #: 2945656	
Date of Transaction: 08/20/2013	
CUSTOMER:	
DORIS H COLBY PO BOX 495 WINKELMAN, AZ 85292-0495 US	

LINE #	QTY	DESCRIPTION	REMARKS	UNIT PRICE	TOTAL
1	1.00	LOCATABLE MINERALS / MINING CLAIMS- NOT NEW-UNADJUD, ONE AUTH NO. ONLY / MINING CLAIM MONEY RECEIVED CASES: AMC407686/\$390.00	WAV 2014 & POL 2013 (39)	- n/a -	390.00
TOTAL:					\$390.00

PAYMENT INFORMATION					
1	AMOUNT:	390.00	POSTMARKED:	N/A	
	TYPE:	CHECK	RECEIVED:	08/20/2013	
	CHECK NO:	524			
	NAME:	COLBY, DORIS H PO BOX 495 WINKELMAN AZ 85292-0495 US			

REMARKS

This receipt was generated by the automated BLM Collections and Billing System and is a paper representation of a portion of the official electronic record contained therein.

**United States Department of the Interior
Bureau of Land Management
LANDS/RECREATION & PLANNING
ONE N CENTRAL AVE
PHOENIX, AZ 85004 -2203
Phone: 602-417-9200**

Receipt

No: 2859817

Transaction #: 2945656	
Date of Transaction: 08/20/2013	
CUSTOMER:	
DORIS H COLBY PO BOX 495 WINKELMAN, AZ 85292-0495 US	

LINE #	QTY	DESCRIPTION	REMARKS	UNIT PRICE	TOTAL
1	1.00	LOCATABLE MINERALS / MINING CLAIMS- NOT NEW-UNADJUD, ONE AUTH NO. ONLY / MINING CLAIM MONEY RECEIVED CASES: AMC407686/\$390.00	WAV 2014 & POL 2013 (39)	- n/a -	390.00
TOTAL:					\$390.00

PAYMENT INFORMATION			
1	AMOUNT:	390.00	POSTMARKED: N/A
	TYPE:	CHECK	RECEIVED: 08/20/2013
	CHECK NO:	524	
	NAME:	COLBY, DORIS H PO BOX 495 WINKELMAN AZ 85292-0495 US	

REMARKS

This receipt was generated by the automated BLM Collections and Billing System and is a paper representation of a portion of the official electronic record contained therein.

UNITED STATES
DEPARTMENT OF THE INTERIOR
BUREAU OF LAND MANAGEMENT

9/sc

AMC 43979

677

FORM APPROVED
OMB NO. 1004-0114
Expires: August 31, 2013

MAINTENANCE FEE WAIVER CERTIFICATION

SEE INSTRUCTIONS ON PAGE 2

- This small miner waiver is filed for the assessment year beginning on September 1, 2012 and ending on September 1, 2013
- The undersigned and all related parties owned ten or fewer mining claims, mill, or tunnel sites located and maintained on Federal lands in the United States of America on September 1, 2013
- The undersigned have performed the assessment work required by law for each mining claim listed prior to filing this waiver and understand that by filing this form, an affidavit of assessment work must be recorded by the December 30th following the filing of this waiver.
- The undersigned understand that if the assessment work obligation has not yet come due under 30 U.S.C. 28 (for those claims in their first assessment year only), a notice of intent to hold reciting this condition must be recorded by the December 30th following the filing of this waiver.
- The undersigned understand that mill and tunnel sites may also be listed upon this waiver and be waived from payment of the maintenance fee, and that a notice of intent to hold for these sites is required to be recorded by the December 30th immediately following the filing of this waiver.
- The undersigned understand and acknowledge that pursuant to 43 U.S.C. 1212 and 18 U.S.C. 1001, the filing or recording of a false, fictitious, or fraudulent document with the Bureau of Land Management may result in a fine of up to \$250,000, a prison term not to exceed five years, or both.
- The mining claims, mill or tunnel sites for which this waiver from payment of the maintenance fees is requested are:

CLAIM OR SITE NAME	BLM RECORDATION SERIAL NUMBER
1. OWI ✓	43979
2. COMMISSARY	43980
3. COMMISSARY (2)	43981
4. FLOUR GOLD	43982
5. FLOUR GOLD (2)	43983
6. FLOUR GOLD (3)	43984
7. FLOUR GOLD (4)	43985
8. FLOUR GOLD (5)	43986
9. FLOUR GOLD (6)	43987
10.	

The owner(s) (claimants) of the above mining claims and sites are:

Doris H. Colby
(Owner's Name - Please Print)

Doris H. Colby
(Owner's Signature)

(Street or P.O. Box)

(City) (State) (Zip Code)

(Owner's Name - Please Print)

(Owner's Signature)

(Street or P.O. Box)

(City) (State) (Zip Code)

(Owner's Name - Please Print)

(Owner's Signature)

(Street or P.O. Box)

(City) (State) (Zip Code)

RECEIVED
BLM AZ STATE OFFICE
2012 AUG 31 A 11:17
PHOENIX, ARIZONA

ENTERED INTO COMPUTER

9/20/2012

When Recorded Return Document to:

Doris H Colby
P.O. Box 495
Winkelman AZ.
85192



Check here is this is a change of address.

Telephone: 1-520-954-3850

E-mail address: _____

AFFIDAVIT OF PERFORMANCE OF ANNUAL WORK

1. State of Arizona, County of Yavapai ss:

2. I (Name) Doris H. Colby

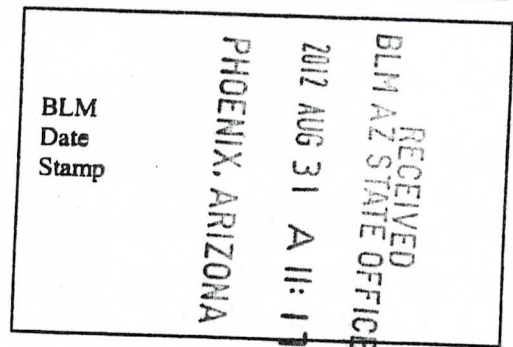
3. Reside at (Address) 4244 Nopal

Dudleyville, Az. P.O. Box 495

City Winkelman County Pinal

State Az. Zip 85192 being duly sworn, depose and say that I am a citizen of the United States, more than eighteen years of age, and that all of the facts set forth in this affidavit, subject to the provisions and penalties of 18 U.S.C. 1001 pertaining to the filing of false, fictitious, or fraudulent statements with the United States, are true and correct according to the best of my knowledge, information and belief.

4. Owner's name and address (If not shown in Items 1-3 above). _____



5. That I am personally acquainted with the mining claim(s). The work and improvements were made by and at the expense of the owner(s) of said claim(s). Said contiguous group of claims, listed on this document, are situated in the

Copper Basin (optional) Mining District; Yavapai County, Arizona.

Line No.	AMC NUMBER	CLAIM/SITE NAME	COUNTY RECORDER DATA (If available)	TWP	RNG	SEC
1	43979	OW1	152 151	13N	3W	18
2	43980	Commissary	140 1581	13N	3W	18-17
3	43981	Commissary(2)	146 1477	13N	3W	18
4	43982	Flour Gold	143 1173	13N	3W	18
5	43983	Flour Gold(2)	143 1349	13N	3W	18
6	43984	Flour Gold(3)	143 1350	13N	3W	18

AFFIDAVIT OF PERFORMANCE OF ANNUAL WORK - page 2

RECEIVED
 BLM AZ STATE OFFICE
 2012 AUG 31 A 11:17
 PHOENIX, ARIZONA
 BLM
 Date
 Stamp

7	43985	Flour Gold (4)	43985	13N	3W	18
8	43986	Flour Gold (5)	43986	13N	3W	18
9	43987	Flour Gold (6)	43987	13N	3W	18
10						

6. That between the dates starting at 12 o'clock noon on September 1, 20 11 and ending at 12 o'clock noon on September 1, 20 12 at least \$ 2000.00 dollars worth of work and improvements were done and performed upon said claim(s) or upon one or more of a contiguous group of claims for the benefit of all, wholly or partly outside of a contiguous group of claims for the benefit of all, not including the location work.

7. That the following persons were employed to perform the work and improvements described herein: Donnie Hobcomb, Lupis Martinez, Antonio M. Hernandez, Christina Sanchez, Robert Hernandez, Rosie Holcomb, Edwin Colby, Doris H. Colby, Edward Martinez, Pamela Martinez, Dennis Mott

8. That the work and improvements performed were: Road work, Log and scatter brush, Refence, the mine shaft, Rented back hoe & dump truck for removal of gold run to top and have processed.

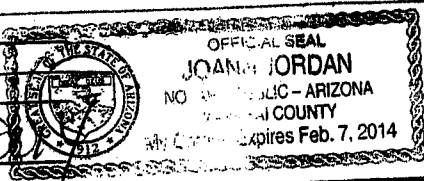
9. Dated: 8-28-2012 Signature: Doris H Colby

SUBSCRIBED AND SWORN TO before me, a Notary Public, this 28th day of August 20 12

By: Doris H Colby

Notary Public Jordan Jordan

My Commission Expires 2/7/2014



No. of Claims: 9 x \$10 = 90
 Check No.: CASH Init. SC
 Receipt No.: 2646783
 For BLM Use Only

Bureau of Land Management
 Arizona State Office
www.az.blm.gov

United States Department of the Interior
 Bureau of Land Management
 LANDS/RECREATION & PLANNING
 ONE N CENTRAL AVE
 PHOENIX, AZ 85004 -2203
 Phone: 602-417-9200

Receipt

No: 2646783

Transaction #: 2727558	
Date of Transaction: 08/31/2012	
CUSTOMER:	
DORIS H COLBY PO BOX 495 WINKELMAN, AZ 85292-0495 US	

LINE #	QTY	DESCRIPTION	REMARKS	UNIT PRICE	TOTAL
1	1.00	LOCATABLE MINERALS / MINING CLAIMS-NOT NEW-UNADJUD, ONE AUTH NO. ONLY / MINING CLAIM MONEY RECEIVED CASES: AMC43979/\$90.00	WAIVER & POL (9)	- n/a -	90.00
TOTAL:					\$90.00

PAYMENT INFORMATION					
1	AMOUNT:	90.00	POSTMARKED:	N/A	
	TYPE:	CASH	RECEIVED:	08/31/2012	
	NAME:	COLBY, DORIS H PO BOX 495 WINKELMAN AZ 85292-0495 US			

REMARKS

This receipt was generated by the automated BLM Collections and Billing System and is a paper representation of a portion of the official electronic record contained therein.

UNITED STATES
DEPARTMENT OF THE INTERIOR
BUREAU OF LAND MANAGEMENT

AMC 353276
FORM APPROVED
OMB NO. 1004-0114
Expires: August 31, 2013

MAINTENANCE FEE WAIVER CERTIFICATION

SEE INSTRUCTIONS ON PAGE 2

509 AMC 43979

- This small miner waiver is filed for the assessment year beginning on September 1, 2011 and ending on September 1, 2012.
- The undersigned and all related parties owned ten or fewer mining claims, mill, or tunnel sites located and maintained on Federal lands in the United States of America on September 1, 2011.
- The undersigned have performed the assessment work required by law for each mining claim listed prior to filing this waiver and understand that by filing this form, an affidavit of assessment work must be recorded by the December 30th following the filing of this waiver.
- The undersigned understand that if the assessment work obligation has not yet come due under 30 U.S.C. 28 (for those claims in their first assessment year only), a notice of intent to hold reciting this condition must be recorded by the December 30th following the filing of this waiver.
- The undersigned understand that mill and tunnel sites may also be listed upon this waiver and be waived from payment of the maintenance fee, and that a notice of intent to hold for these sites is required to be recorded by the December 30th immediately following the filing of this waiver.
- The undersigned understand and acknowledge that pursuant to 43 U.S.C. 1212 and 18 U.S.C. 1001, the filing or recording of a false, fictitious, or fraudulent document with the Bureau of Land Management may result in a fine of up to \$250,000, a prison term not to exceed five years, or both.
- The mining claims, mill or tunnel sites for which this waiver from payment of the maintenance fees is requested are:

CLAIM OR SITE NAME	BLM RECORDATION SERIAL NUMBER
1. <u>OWI</u> ✓	<u>43979</u>
2. <u>Commissary</u>	<u>43980</u>
3. <u>Commissary (2)</u>	<u>43981</u>
4. <u>Flour Gold</u>	<u>43982</u>
5. <u>Flour Gold (2)</u>	<u>43983</u>
6. <u>Flour Gold (3)</u>	<u>43984</u>
7. <u>Flour Gold (4)</u>	<u>43985</u>
8. <u>Flour Gold (5)</u>	<u>43986</u>
9. <u>Flour Gold (6)</u>	<u>43987</u>
10.	

The owner(s) (claimants) of the above mining claims and sites are:

DONIS H. COLBY
(Owner's Name - Please Print)

DONIS H. COLBY
(Owner's Signature)

P.O. Box 495
(Street or P.O. Box)

Winkelman AZ 85192
(City) (State) (Zip Code)

(Owner's Name - Please Print)

(Owner's Signature)

(Street or P.O. Box)

(City) (State) (Zip Code)

(Owner's Name - Please Print)

(Owner's Signature)

(Street or P.O. Box)

(City) (State) (Zip Code)

RECEIVED
BLM AZ STATE OFFICE
2011 AUG 29 A 10:22
PHOENIX, ARIZONA

ENTERED IN COMPUTER
RE 9-1-11

(Owner's Name - Please Print)	(Owner's Signature)
(Street or P.O. Box)	(City) (State) (Zip Code)
(Owner's Name - Please Print)	(Owner's Signature)
(Street or P.O. Box)	(City) (State) (Zip Code)
(Owner's Name - Please Print)	(Owner's Signature)
(Street or P.O. Box)	(City) (State) (Zip Code)
(Owner's Name - Please Print)	(Owner's Signature)
(Street or P.O. Box)	(City) (State) (Zip Code)

Title 18 U.S.C. Section 1001 and Title 43 U.S.C. Section 1212 makes it a crime for any person knowingly and willfully to make to any department or agency of the United States any false, fictitious or fraudulent statements or representations as to any matter within its jurisdiction.

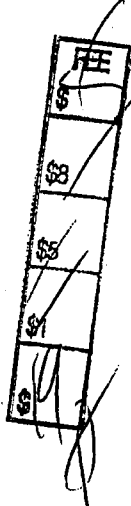
INSTRUCTIONS

1. This certification is made under the provisions of §1744 of Title 43 and § 28-28k of Title 30 of the United States Code; and the regulations thereunder (43 CFR Part 3830).
2. The claimant(s) must fill in the dates in paragraph 1 for the beginning and ending of the assessment year for which this waiver is sought.
3. The claimant(s) must fill in the date in paragraph 2 for the beginning of the assessment year for which this waiver is sought.
4. All claim and site names and Bureau of Land Management (BLM) serial numbers must be listed for the mining claims, mill sites, and tunnel sites for which the waiver is sought.
5. All owners of the mining claims, mill sites, and tunnel sites and their addresses must be given.
6. This waiver form must be signed by all the claimants or their designated agent, in original form. If an agent is designated, a notarized designation of agent, signed by all of the claimants with proper address given, must be submitted with this waiver.
7. This form must be filed no later than September 1st for the upcoming assessment year in the BLM State Office where the mining claims or sites are recorded, or the waiver cannot be granted by the BLM. (Example: To obtain a waiver for the assessment year 2012, which begins on September 1, 2011, you must qualify for and file for a waiver no later than September 1, 2011, in the proper BLM State Office.)
8. For all mining claims which require assessment work, you must record an affidavit of labor on or before the December 30th immediately following the filing of this waiver. For all other mining claims or sites waived, you must record a notice of intent to hold on or before the December 30th immediately following the filing of this waiver.
9. Mill and tunnel sites may also be listed upon this waiver and be waived from payment of the maintenance fee. A notice of intent to hold for these sites is required to be filed by the December 30th following the filing of this waiver.

FOR OFFICIAL USE ONLY

When Recorded Return Document to:
Doris H. Colby
P.O. Box 495
Winkelman, AZ.
85192

Check here if this is a change of address.
 Telephone: 1520-954-3850
 E-mail address: _____



AFFIDAVIT OF PERFORMANCE OF ANNUAL WORK

1. State of Arizona, County of Yavapai ss:
 2. I (Name) Doris H. Colby
 3. Reside at (Address) 4244 Nopal
Dublinville, Az. P.O. Box 495
 City Winkelman County Pinal
 State Az. Zip 85192

RECEIVED
 MARICOPA COUNTY OFFICE
 2011 AUG 29 A 10:28
 PHOENIX, ARIZONA
 BLM
 Date
 Stamp

being duly sworn, depose and say that I am a citizen of the United States, more than eighteen years of age, and that all of the facts set forth in this affidavit, subject to the provisions and penalties of 18 U.S.C. 1001 pertaining to the filing of false, fictitious, or fraudulent statements with the United States, are true and correct according to the best of my knowledge, information and belief.

4. Owner's name and address (if not shown in Items 1-3 above), _____

5. That I am personally acquainted with the mining claim(s). The work and improvements were made by and at the expense of the owner(s) of said claim(s). Said contiguous group of claims, listed on this document, are situated in the Copper Basin (optional) Mining District; Yavapai County, Arizona.

Line No.	AMC NUMBER	CLAIM/SITE NAME	COUNTY RECORDER DATA (if available)	TWP	RNG	SEC
1	43979	OW1	152 151	13N	3W	18
2	43980	Commissary	140 1581	13N	3W	18/19
3	43981	Commissary(2)	146 1477	13N	3W	18
4	43982	Flour Gold	143 1173	13N	3W	18
5	43983	Flour Gold(2)	143 1349	13N	3W	18
6	43984	Flour Gold(3)	143 1350	13N	3W	18

* DORIS HAZAN COLBY

AFFIDAVIT OF PERFORMANCE OF ANNUAL WORK - page 2

RECEIVED
 COUNTY CLERK'S OFFICE
 PHOENIX, ARIZONA
 2011 AUG 29 A 10:22
 BLM
 Date
 Stamp

7	43985	Flour Gold (4)	43985	13N	3W	18
8	43986	Flour Gold (5)	43986	13N	3W	18
9	43987	Flour Gold (6)	43987	13N	3W	18
10						

6. That between the dates starting at 12 o'clock noon on September 1, 20 10 and ending at 12 o'clock noon on September 1, 20 11 at least \$ 2,500.00 dollars worth of work and improvements were done and performed upon said claim(s) or upon one or more of a contiguous group of claims for the benefit of all, wholly or partly outside of a contiguous group of claims for the benefit of all, not including the location work.

7. That the following persons were employed to perform the work and improvements described herein: Doris Hagan Colby, Mary Hagan Larman, Pamela Hagan Martinez, Donnie Holcomb, Rosie Holcomb, Letitia Niemeth, Tom Miller, and DeAnn Miller.

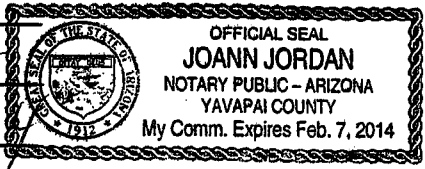
8. That the work and improvements performed were: REMOVED OLD FENCE FROM MAIN SHAFT. REPLACED IT WITH NEW FENCE. USED GPS TO LOCATE OLD MONUMENTS, CORNERS, CENTERS, ETC. AND REPLACED NEW STAKES. RENTED BACK HOE TO FILL IN THE TRENCH ON WEST SIDE OF THE MAIN SHAFT.

9. Dated: 8-25-2011 Signature: Doris Hagan Colby

SUBSCRIBED AND SWORN TO before me, a Notary Public, this 25th day of August 20 11


By: Doris Hagan Colby

Notary Public Joann Jordan
 My Commission Expires 2/7/2014



Bureau of Land Management
 Arizona State Office
www.az.blm.gov

No. of Claims: 9 x \$10 = 90.00
 Check No.: CC Init. AD
 Receipt No.: 2417961
 For BLM Use Only



FEE
 \$5
 \$5
 \$1
 \$5

SENT TO

MAINTENANCE FEE PAYMENT

Claimant Name: Mary Larman
 Address: P.O. Box 495
 City: Winthelton State: AZ Zip: 85192
 Telephone: 1-520 954 3850
 E-mail address: _____
 Signature: Doris A. Colby

Check here if this is a change of address.

RECEIVED
 AZ STATE OFFICE
 2011 AUG 29 A 10:22
 TUCUMCARI, ARIZONA
 BLM
 Date
 Stamp

LINE NO.	AMC NUMBER	CLAIM/SITE NAME	COUNTY RECORDER DATA (If available)	TWP	RNG	SEC
1	353276	Chippewa	372 4147	13N	3W	17/18
2	353275	SIoux	372 4148	13N	3W	17/18
3						
4						
5						
6						
7						
8						
9						
10						

List additional claims on Form MCF114.

Bureau of Land Management
 Arizona State Office
 www.blm.gov/az/

No. of Claims: 2 x \$140 = 280.00
 Check No: C.C. Init. AD
 Receipt No.: 241 7961
 For BLM Use Only

Form: MCF112
 Revised July 2009

This form is available from the Arizona Department of Mines and Mineral Resources and may be reproduced.

ENTERED IN COUNTY RECORDS

R2 9-1-11

United States Department of the Interior
Bureau of Land Management
 LANDS/RECREATION & PLANNING
 ONE N CENTRAL AVE
 PHOENIX, AZ 85004 -2203
 Phone: 602-417-9200

Receipt

No: 2417961

Transaction #: 2493351	
Date of Transaction: 08/29/2011	
CUSTOMER:	
MARY LARMAN PO BOX 495 WINKELMAN, AZ 85292-0495 US	

LINE #	QTY	DESCRIPTION	REMARKS	UNIT PRICE	TOTAL
1	1.00	LOCATABLE MINERALS / MINING CLAIMS- NOT NEW-UNADJUD, ONE AUTH NO. ONLY / MINING CLAIM MONEY RECEIVED CASES: AMC43979/\$90.00	MAINT WAIVER (9) 2012 / POL (9) 2011	- n/a -	90.00
2	1.00	LOCATABLE MINERALS / MINING CLAIMS- NOT NEW-UNADJUD, ONE AUTH NO. ONLY / MINING CLAIM MONEY RECEIVED CASES: AMC353276/\$280.00	MAINT FEE PYMNT (2) 2012	- n/a -	280.00
TOTAL:					\$370.00

PAYMENT INFORMATION			
NOTE: Items will appear on credit card statement as "Bureau of Land Mgmt CO".			
1	AMOUNT:	370.00	POSTMARKED: N/A
	TYPE:	CREDIT CARD	RECEIVED: 08/29/2011
	NAME:	COLBY, DORIS PO BOX 495 WINKELMAN AZ 85292-0495 US	
	CARD NO:	XXXXXXXXXXXX9958	AUTH CODE: 122221
	NAME ON CARD:	DORIS H COLBY	
	EXPIRES:	10/2013	
	SIGNATURE:		

REMARKS

This receipt was generated by the automated BLM Collections and Billing System and is a paper representation of a portion of the official electronic record contained therein.

FEE
 \$8
 \$5
 \$1
 \$4

AMC 353275
 AMC 43979

MAINTENANCE FEE PAYMENT

Claimant Name: Marx Harman
 Address: P.O. Box 495
 City: Winkelman State: AZ Zip: 85192
 Telephone: 1-520-

E-mail address: SEP 15 2010

Signature: Doris H Colby

Check here if this is a change of address.

Just phone

*Address Updated
 SEP 15 2010
 PB*

RECEIVED
 BLM AZ STATE OFFICE
 2010 AUG 30 P 3:17
 PHOENIX, ARIZONA
 BLM Date Stamp

LINE NO.	AMC NUMBER	CLAIM/SITE NAME	COUNTY RECORDER DATA (If available)	TWP	RNG	SEC
1	353276	Chippewa	3724147	13N	3W	12/18
2	353275	SIoux	3724148	13N	3W	12/18
3						
4						
5						
6						
7						
8						
9						
10						

List additional claims on Form MCF114.

Bureau of Land Management
 Arizona State Office
 www.az.blm.gov

No. of Claims: 2 x \$125 = 280
 Check No: 384 Init. 140 SC
 Receipt No.: 2204760
 For BLM Use Only

Form: MCF112
 Revised July 2005

This form is available from the Arizona Department of Mines and Mineral Resources and may be reproduced.

ENTERED INTO COMPUTER
 SEP 15 2010 PB

Customer Name Update Screen

System ID:MC

Name: LARMAN MARY

Lookup

Proprietor #: 2105342

Renumber To:

Category: P - PRIVATE

Address: PO BOX 495

Address Updated
ENTERED INTO COMPUTER

City: WINKELMAN

SEP 15 2010 *PB*

State: AZ

Zip: 851920011

Save

Save/Override DataFlux

Delete

Renumber

Customer details successfully saved for Customer Id 2105342

Customer Name Update Screen

System ID:MC

Name: LARMAN MARY

Lookup

Proprietor #: 2105342

Renumber To:

Category: P - PRIVATE

Address: 1220 BREWER RD

← PREVIOUS ADDRESS

City: VAN ALSTYNE

State: TX

Zip: 75495

Save

Save/Override DataFlux

Delete

Renumber

UNITED STATES
DEPARTMENT OF THE INTERIOR
BUREAU OF LAND MANAGEMENT

MAINTENANCE FEE WAIVER CERTIFICATION

497

FORM APPROVED
OMB NO. 1004-0114
Expires: February 28, 2010

SEE INSTRUCTIONS ON PAGE 2

2010 AMC 43979

- This small miner waiver is filed for the assessment year beginning at noon on September 1, ~~2009~~ and ending at noon on September 1, ~~2010~~ 2011. United States of America on September 1, 2010.
- The undersigned and all related parties owned ten or fewer mining claims, mill, or tunnel sites located and maintained on Federal lands in the United States of America on September 1, 2010.
- The undersigned have performed the assessment work required by law for each mining claim listed prior to filing this waiver and understand that by filing this form; an affidavit of assessment work must be recorded by the December 30th following the filing of this waiver.
- The undersigned understand that if the assessment work obligation has not yet come due under 30 U.S.C. 28 (for those claims in their first assessment year only); a notice of intent to hold reciting this condition must be recorded by the December 30th following the filing of this waiver.
- The undersigned understand that mill and tunnel sites may also be listed upon this waiver and be waived from payment of the maintenance fee; and that a notice of intent to hold for these sites is required to be recorded by the December 30th immediately following the filing of this waiver.
- The undersigned understand and acknowledge that pursuant to 43 U.S.C. 1212 and 18 U.S.C. 1001; the filing or recording of a false, fictitious, or fraudulent document with the Bureau of Land Management may result in a fine of up to \$250,000, a prison term not to exceed five years, or both.
- The mining claims, mill or tunnel sites for which this waiver from payment of the maintenance fees is requested are:

CLAIM OR SITE NAME	BLM RECORDATION SERIAL NUMBER
1. OWI ✓	43979
2. Commissary	43980
3. Commissary (2)	43981
4. Flour Gold	43982
5. Flour Gold (2)	43983
6. Flour Gold (3)	43984
7. Flour Gold (4)	43985
8. Flour Gold (5)	43986
9. Flour Gold (6)	43987
10.	

The owner(s) (claimants) of the above mining claims and sites are:

Doris H. Colby ✓
(Owner's Name - Please Print)

Doris H. Colby
(Owner's Signature)

P.O. Box 495
(Street or P.O. Box)

Winkelman AZ 85192
(City) (State) (Zip Code)

(Owner's Name - Please Print)

(Owner's Signature)

(Street or P.O. Box)

(City) (State) (Zip Code)

(Owner's Name - Please Print)

(Street or P.O. Box)

(City) (State) (Zip Code)

(Continued on page 2)

PHOENIX, ARIZONA

2010 AUG 30 P 3:11
(Owner's Signature)

RECEIVED
BLM AZ STATE OFFICE

ENTERED INTO COMPUTER

SEP 15 2010 PB

9/5c

When Recorded Return Document to:

Doris H Colby
P.O. Box 495
Winkelman, AZ.
85192



Check here if this is a change of address.

Changed Telephone: 1-520-954-3850

E-mail address: _____

FEES
 \$5
 \$8
 \$5
 \$1
 \$19

AFFIDAVIT OF PERFORMANCE OF ANNUAL WORK

1. State of Arizona, County of Yavapai ss:
 2. I (Name) Doris H Colby
 3. Reside at (Address) 4244 Nopal
Dudleyville - AZ. P.O. Box 495
 City Winkelman County Pinal

RECEIVED
 BLM AZ STATE OFFICE
 2010 AUG 30 P 3:17
 PHOENIX, ARIZONA
 BLM Date Stamp

State AZ zip 85192 being duly sworn, depose and say that I am a citizen of the United States, more than eighteen years of age, and that all of the facts set forth in this affidavit, subject to the provisions and penalties of 18 U.S.C. 1001 pertaining to the filing of false, fictitious, or fraudulent statements with the United States, are true and correct according to the best of my knowledge, information and belief.

4. Owner's name and address (if not shown in Items 1-3 above). _____

5. That I am personally acquainted with the mining claim(s). The work and improvements were made by and at the expense of the owner(s) of said claim(s). Said contiguous group of claims, listed on this document, are situated in the

Copper Basin (Optional) Mining District; Yavapai County, Arizona.

Line No.	AMC NUMBER	CLAIM/SITE NAME	COUNTY RECORDER DATA (If available)	TWP	RNG	SEC
1	43979	OW1	152 151	13 N	3 W	18
2	43980	Commissary	140 15 81	13 N	3 W	18/17
3	43981	Commissary	146 14 77	13 N	3 W	18
4	43982	Flour Gold	143 11 73	13 N	3 W	18
5	43983	Flour Gold	143 13 49	13 N	3 W	18
6	43984	Flour Gold (3)	143 13 50	13 N	3 W	18

ENTERED INTO COMPUTER
 SEP 15 2010 00

Form: MCF108
 Revised Jan. 2006
 Page 1 of 2

AFFIDAVIT OF PERFORMANCE OF ANNUAL WORK - page 2

RECEIVED
 BLM AZ STATE OFFICE
 2010 AUG 30 P 3: 11
 PHOENIX, ARIZONA

BLM
 Date
 Stamp

✓	43985	Flour Gold (4)	43985	13N	3W	18
✓	43986	Flour Gold (5)	43986	13N	3W	18
✓	43987	Flour Gold (6)	43987	13N	3W	18
10						

6. That between the dates starting at 12 o'clock noon on September 1, 20 09 and ending at 12 o'clock noon on September 1, 20 10 at least \$ 2320 dollars worth of work and improvements were done and performed upon said claim(s) or upon one or more of a contiguous group of claims for the benefit of all, wholly or partly outside of a contiguous group of claims for the benefit of all, not including the location work.

7. That the following persons were employed to perform the work and improvements described herein: DORIS Hagan Colby, Edwin Colby, Donnie Holcomb, & Rosie Holcomb

8. That the work and improvements performed were: Collecting Samples, Filling in TRENCH HOLE with backhoe. Used GPS to locate corners & Veins, Used Camera for monitoring traffic by mine shaft.

9. Dated: 08-30-2010 Signature: Doris H. Colby

SUBSCRIBED AND SWORN TO before me, a Notary Public, this 30th day of August 20 10

By: Sharon Mason Ferraro
 Notary Public State of Arizona
 My Commission Expires 09-01-2013



Bureau of Land Management
 Arizona State Office
www.az.blm.gov

No. of Claims: 9 x \$10 = 9000
 Check No.: 384 Init. SC
 Receipt No.: 3204760
 For BLM Use Only


United States Department of the Interior
Bureau of Land Management
 LANDS/RECREATION & PLANNING
 ONE N CENTRAL AVE
 PHOENIX, AZ 85004 -2203
 Phone:

Receipt

No: 2204760

Transaction #: 2274732		ENTERED INTO COMPUTER
Date of Transaction: 08/30/2010		
CUSTOMER:	DORIS H COLBY PO BOX 495 WINKELMAN, AZ 85292-0495 US	SEP 15 2010 PB

LINE #	QTY	DESCRIPTION	REMARKS	UNIT PRICE	TOTAL
1	1.00	LOCATABLE MINERALS / MINING CLAIMS-NOT NEW-UNADJUD, ONE AUTH NO. ONLY / MINING CLAIM MONEY RECEIVED CASES: AMC43979/\$370.00	WAIVER & POL MAINT (2) 2011	- n/a -	370.00
TOTAL:					\$370.00

PAYMENT INFORMATION			
1	AMOUNT:	370.00	POSTMARKED: N/A
	TYPE:	CHECK	RECEIVED: 08/30/2010
	CHECK NO:	384	
	NAME:	COLBY, DORIS H PO BOX 495 WINKELMAN AZ 85292-0495 US	

REMARKS

This receipt was generated by the automated BLM Collections and Billing System and is a paper representation of a portion of the official electronic record contained therein.

UNITED STATES
DEPARTMENT OF THE INTERIOR
BUREAU OF LAND MANAGEMENT



MAINTENANCE FEE WAIVER CERTIFICATION

FORM APPROVED
OMB NO. 1004-0114
Expires: February 28, 2010

664

SEE INSTRUCTIONS ON PAGE 2

D.A.C. AMC 43979 D.A.C.

- This small miner waiver is filed for the assessment year beginning at noon on September 1, 2009 and ending at noon on September 1, 2010.
- The undersigned and all related parties owned ten or fewer mining claims, mill, or tunnel sites located and maintained on Federal lands in the United States of America on September 1, 2009.
- The undersigned have performed the assessment work required by law for each mining claim listed prior to filing this waiver and understand that by filing this form; an affidavit of assessment work must be recorded by the December 30th following the filing of this waiver.
- The undersigned understand that if the assessment work obligation has not yet come due under 30 U.S.C. 28 (for those claims in their first assessment year only); a notice of intent to hold reciting this condition must be recorded by the December 30th following the filing of this waiver.
- The undersigned understand that mill and tunnel sites may also be listed upon this waiver and be waived from payment of the maintenance fee; and that a notice of intent to hold for these sites is required to be recorded by the December 30th immediately following the filing of this waiver.
- The undersigned understand and acknowledge that pursuant to 43 U.S.C. 1212 and 18 U.S.C. 1001; the filing or recording of a false, fictitious, or fraudulent document with the Bureau of Land Management may result in a fine of up to \$250,000, a prison term not to exceed five years, or both.
- The mining claims, mill or tunnel sites for which this waiver from payment of the maintenance fees is requested are:

CLAIM OR SITE NAME	BLM RECORDATION SERIAL NUMBER
1. OWI	43979
2. Commissary	43980
3. Commissary (2)	43981
4. Flour Gold	43982
5. Flour Gold (2)	43983
6. Flour Gold (3)	43984
7. Flour Gold (4)	43985
8. Flour Gold (5)	43986
9. Flour Gold (6)	43987
10.	

The owner(s) (claimants) of the above mining claims and sites are:

Doris H. Colby
(Owner's Name - Please Print)

P.O. Box 495
(Street or P.O. Box)

Winkelman AZ 85192
(City) (State) (Zip Code)

Doris H. Colby
(Owner's Signature)
Doris H. Colby

(Owner's Name - Please Print)

(Street or P.O. Box)

(City) (State) (Zip Code)

(Owner's Name - Please Print)

(Street or P.O. Box)

(City) (State) (Zip Code)

(Owner's Signature)

9/50

PHOENIX, ARIZONA

1001 AUG 20 P 12:50
(Owner's Signature)

RECEIVED
BLM AZ STATE OFFICE

RE 9/23/09
ENTERED IN COMPUTER

(Owner's Name - Please Print)

(Owner's Signature)

(Street or P.O. Box)

(City)

(State)

(Zip Code)

(Owner's Name - Please Print)

(Owner's Signature)

(Street or P.O. Box)

(City)

(State)

(Zip Code)

(Owner's Name - Please Print)

(Owner's Signature)

(Street or P.O. Box)

(City)

(State)

(Zip Code)

(Owner's Name - Please Print)

(Owner's Signature)

(Street or P.O. Box)

(City)

(State)

(Zip Code)

Title 18 U.S.C. Section 1001 and Title 43 U.S.C. Section 1212 makes it a crime for any person knowingly and willfully to make to any department or agency of the United States any false, fictitious or fraudulent statements or representations as to any matter within its jurisdiction.

INSTRUCTIONS

1. This certification is made under the provisions of §1744 of Title 43 and § 28-28k of Title 30 of the United States Code; and the regulations thereunder (43 CFR Part 3830).
2. The claimant(s) must fill in the dates in paragraph 1 for the beginning and ending of the assessment year for which this waiver is sought.
3. The claimant(s) must fill in the date in paragraph 2 for the beginning of the assessment year for which this waiver is sought.
4. All claim and site names and Bureau of Land Management (BLM) serial numbers must be listed for the mining claims, mill sites, and tunnel sites for which the waiver is sought.
5. All owners of the mining claims, mill sites, and tunnel sites and their addresses must be given.
6. This waiver form must be signed by all the claimants or their designated agent, in original form. If an agent is designated, a notarized designation of agent, signed by all of the claimants with proper address given, must be submitted with this waiver.
7. This form must be filed no later than September 1st for the upcoming assessment year in the BLM State Office where the mining claims or sites are recorded, or the waiver cannot be granted by the BLM. (Example: to obtain a waiver for the assessment year 2000, which begins at noon on September 1, 1999, you must qualify for and file for a waiver no later than September 1, 1999, in the proper BLM State Office).
8. For all mining claims which require assessment work, you must record an affidavit of labor on or before the December 30th immediately following the filing of this waiver. For all other mining claims or sites waived, you must record a notice of intent to hold on or before the December 30th immediately following the filing of this waiver.
9. Mill and tunnel sites may also be listed upon this waiver and be waived from payment of the maintenance fee. A notice of intent to hold for these sites is required to be filed by the December 30th following the filing of this waiver.

PHOENIX, ARIZONA

2009 AUG 10 P 12:50 FOR OFFICIAL USE ONLY

RECEIVED BLM AZ STATE OFFICE

When Recorded Return Document to:

Doris H Colby
P.O. Box 495
Winkelman AZ
85192



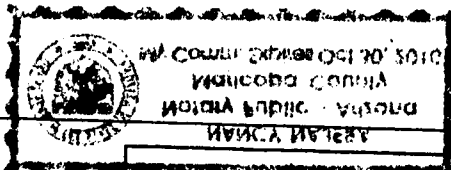
B-4689 P-163
 Page: 1 of 3
 ADL 4336526

Check here if this is a change of address.

Telephone: _____

E-mail address: _____

Just Zip Code



AFFIDAVIT OF PERFORMANCE OF ANNUAL WORK

1. State of Arizona, County of Yavapai ss:

2. I (Name) Doris H. Colby

3. Reside at (Address) 4244 Nopal

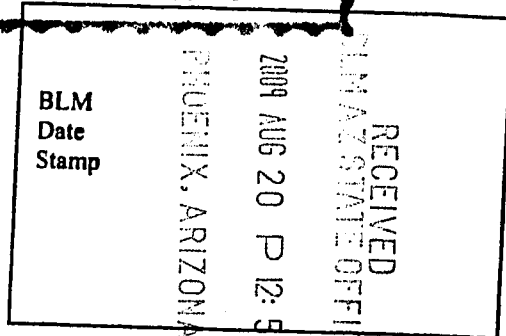
Dudlapville - P.O. Box 495

City Winkelman County Pinal

State AZ Zip 85192

being duly sworn, depose and say that I am a citizen of the United States, more than eighteen years of age, and that all of the facts set forth in this affidavit, subject to the provisions and penalties of 18 U.S.C. 1001 pertaining to the filing of false, fictitious, or fraudulent statements with the United States, are true and correct according to the best of my knowledge, information and belief.

4. Owner's name and address (If not shown in Items 1-3 above), _____



5. That I am personally acquainted with the mining claim(s). The work and improvements were made by and at the expense of the owner(s) of said claim(s). Said contiguous group of claims, listed on this document, are situated in the

Copper Basin (optional) Mining District; Yavapai County, Arizona.

Line No.	AMC NUMBER	CLAIM/SITE NAME	COUNTY RECORDER DATA (If available)	TWP	RNG	SEC
1	43979	OW1	152 151	13N	3W	18
2	43980	Commissary	1401581	13N	3W	18/17
3	43981	Commissary(2)	1461477	13N	3W	18
4	43982	Flour Gold	1431173	13N	3W	18
5	43983	Flour Gold(2)	1431349	13N	3W	18
6	43984	Flour Gold(3)	1431350	13N	3W	18

Form: MCF108
 Revised Jan. 2006

RE 9/23/09 1 of 2

9/30



AFFIDAVIT OF PERFORMANCE OF ANNUAL WORK - page 2

RECEIVED
BLM
Date
Stamp
PHOENIX, ARIZONA
2009 AUG 20 P 12:18

7	43985	Flour Gold (4)	43985	13N	3W	18
8	43986	Flour Gold (5)	43986	13N	3W	18
9	43987	Flour Gold (6)	43987	13N	3W	18
10						

6. That between the dates starting at 12 o'clock noon on September 1, 20 08 and ending at 12 o'clock noon on September 1, 20 09 at least \$ 2033. dollars worth of work and improvements were done and performed upon said claim(s) or upon one or more of a contiguous group of claims for the benefit of all, wholly or partly outside of a contiguous group of claims for the benefit of all, not including the location work.

7. That the following persons were employed to perform the work and improvements described herein: Doris H. Colby

Colby, Edwin Colby, Denise Holcomb, Rosie Holcomb (collection), Pamela Martinez, Edward Martinez, Demo Martinez, Alex Martinez, Amber Martinez, Adrian Valenzuela, Lynsi Martinez, Jerry McConn Sr. (Repaired Upper Road)


8. That the work and improvements performed were: Collecting Samples, Repairing Washed Out Road

3 - Days
9. Dated: 08/18/2009 Signature: Doris H. Colby 2 - Days

SUBSCRIBED AND SWORN TO before me, a Notary Public, this 20 day of Aug 20 09

By: Doris H. Colby
Notary Public Nancy Najera

My Commission Expires Oct 30, 2010



No. of Claims: 90

Check No.: 346 Init. SC

Receipt No.: 1982989

For BLM Use Only

Bureau of Land Management
Arizona State Office
www.az.blm.gov



Mary Nora Hagan Larman
1220 Brewer RD.
Van Alstyne, TX. 75495

I Mary Nora Hagan Larman,-----

Give Doris Hagan Colby-----

Power of attorney to make all decisions on the mineral rights on the Sioux Claim and the Chippewa Claim in Yavapai Co. Arizona Which is in my name.

Mary Nora Hagan Larman

STATE OF TEXAS


COUNTY OF GRAYSON

This instrument was acknowledged before me on April 28, 2009 by Mary Nora Hagan Larman.

Mary J. Burnside

Notary

My commission expires: 3/11/2012



(Faint mirrored text from reverse side)

(Faint mirrored text from reverse side)

PHOENIX, ARIZONA
2009 AUG 20 P 12:50
RECEIVED
STATE OFFICE

ENTERED IN COMPUTER
R29/23/09

Fee
\$
\$8
\$5
\$1
\$

Recorded at the request of:

DORIS H. COLBY



B-4689 P-164
Page: 1 of 2
POA 4336527

When Recorded, MAIL TO:

DORIS H. COLBY
P.O. BOX 495
WINKELMAN, AZ. 85192

POWER OF ATTORNEY

RECEIVED
PLM AZ STATE OFFICE
2009 AUG 20 P 12:50
PHOENIX, ARIZONA

United States Department of the Interior
Bureau of Land Management
 BUSINESS & SUPPORT SVCS DIV
 ONE N CENTRAL AVE SUITE 800
 PHOENIX, AZ 85004 -4427
 Phone: (602) 417-9200

Receipt

No: 1982989

Transaction #: 2047069	
Date of Transaction: 08/20/2009	
CUSTOMER:	DORIS H COLBY PO BOX 495 WINKELMAN,AZ 85292-0495 US

LINE #	QTY	DESCRIPTION	REMARKS	UNIT PRICE	TOTAL
1	1.00	LOCATABLE MINERALS / MINING CLAIMS-NOT NEW-UNADJUD,ONE AUTH NO. ONLY / MINING CLAIM MONEY RECEIVED CASES: AMC43979/\$90.00	WAIVER & POL (9)	- n/a -	90.00
TOTAL:					\$90.00

PAYMENT INFORMATION					
1	AMOUNT:	90.00	POSTMARKED:	N/A	
	TYPE:	CHECK	RECEIVED:	08/20/2009	
	CHECK NO:	346			
	NAME:	COLBY, DORIS H PO BOX 495 WINKELMAN AZ 85292-0495 US			

REMARKS

This receipt was generated by the automated BLM Collections and Billing System and is a paper representation of a portion of the official electronic record contained therein.



UNITED STATES DEPARTMENT OF THE INTERIOR
 BUREAU OF LAND MANAGEMENT

9/50

MAINTENANCE FEE WAIVER CERTIFICATION

SEE INSTRUCTIONS ON REVERSE

FORM APPROVED
 OMB NO. 1004-0114
 Expires: February 28, 2010

AMC 43979 (326)

1. This small miner waiver is filed for the assessment year beginning at noon on September 1, 2008 and ending at noon on September 1, 2009.
2. The undersigned and all related parties owned ten or fewer mining claims, mill, or tunnel sites located and maintained on Federal lands in the United States of America on September 1, 2008.
3. The undersigned have performed the assessment work required by law for each mining claim listed prior to filing this waiver and understand that by filing this form; an affidavit of assessment work must be recorded by the December 30th following the filing of this waiver.
4. The undersigned understand that if the assessment work obligation has not yet come due under 30 U.S.C. 28 (for those claims in their first assessment year only); a notice of intent to hold reciting this condition must be recorded by the December 30th following the filing of this waiver.
5. The undersigned understand that mill and tunnel sites may also be listed upon this waiver and be waived from payment of the maintenance fee; and that a notice of intent to hold for these sites is required to be recorded by the December 30th immediately following the filing of this waiver.
6. The undersigned understand and acknowledge that pursuant to 43 U.S.C. 1212 and 18 U.S.C. 1001; the filing or recording of a false, fictitious, or fraudulent document with the Bureau of Land Management may result in a fine of up to \$250,000, a prison term not to exceed five years, or both.
7. The mining claims, mill or tunnel sites for which this waiver from payment of the maintenance fees is requested are:

CLAIM OR SITE NAME	BLM RECORDATION SERIAL NUMBER
1. OWI	43979
2. Commissary	43980
3. Commissary (2)	43981
4. Flour Gold	43982
5. Flour Gold (2)	43983
6. Flour Gold (3)	43984
7. Flour Gold (4)	43985
8. Flour Gold (5)	43986
9. Flour Gold (6)	43987
10.	

The owner(s) (claimants) of the above mining claims and sites are:

Doris H. Colby ✓
 (Owner's Name - Please Print)
 P.O. Box 495
 (Street or P.O. Box)
 Winkelman AZ 85292
 (City) (State) (Zip Code)

Doris H. Colby
 (Owner's Signature)

(Owner's Name - Please Print)

(Owner's Signature)

(Street or P.O. Box)

(City)

(State)

(Zip Code)

(Owner's Name - Please Print)

(Owner's Signature)

(Street or P.O. Box)

(City)

(State)

(Zip Code)

(Continued on page 2)



(Owner's Name - Please Print)	(Owner's Signature)		
(Street or P.O. Box)	(City)	(State)	(Zip Code)
(Owner's Name - Please Print)	(Owner's Signature)		
(Street or P.O. Box)	(City)	(State)	(Zip Code)
(Owner's Name - Please Print)	(Owner's Signature)		
(Street or P.O. Box)	(City)	(State)	(Zip Code)
(Owner's Name - Please Print)	(Owner's Signature)		
(Street or P.O. Box)	(City)	(State)	(Zip Code)

INSTRUCTIONS

1. This certification is made under the provisions of § 1744 of Title 43 and § 28-28k of Title 30 of the United States Code; and the regulations thereunder (43 CFR Part 3830).
2. The claimant(s) **must** fill in the dates in paragraph 1 for the beginning and ending of the assessment year for which this waiver is sought.
3. The claimant(s) **must** fill in the date in paragraph 2 for the beginning of the assessment year for which this waiver is sought.
4. All claim and site names and Bureau of Land Management (BLM) serial numbers **must** be listed for the mining claims, mill sites, and tunnel sites for which the waiver is sought.
5. All owners of the mining claims, mill sites, and tunnel sites and their addresses **must** be given.
6. This waiver form **must** be signed by all the claimants or their designated agent, in original form. If an agent is designated, a notarized designation of agent, signed by all of the claimants with proper address given, **must** be submitted with this waiver.
7. This form **must** be filed no later than September 1st for the upcoming assessment year in the BLM State Office where the mining claims or sites are recorded, or the waiver cannot be granted by the BLM. (Example: to obtain a waiver for the assessment year 2000, which begins at noon on September 1, 1999, you **must** qualify for and file for a waiver no later than September 1, 1999, in the proper BLM State Office).
8. For all mining claims which require assessment work, you **must** record an affidavit of labor on or before the December 30th immediately following the filing of this waiver. For all other mining claims or sites waived, you must record a notice of intent to hold on or before the December 30th immediately following the filing of this waiver.
9. Mill and tunnel sites may also be listed upon this waiver and be waived from payment of the maintenance fee. A notice of intent to hold for these sites is required to be filed by the December 30th following the filing of this waiver.

NOTICE/BURDEN HOURS STATEMENT

The Privacy Act of 1974, *as amended*, and the regulation in 43 CFR 2.48(d) provide that you be furnished the following information in connection with the information required by this certification of waiver from rental fees.

AUTHORITY: 30 U.S.C. 28-28k; 43 U.S.C. 1201, 1457, 1740, and 1744; and 43 CFR 3830.

PRINCIPLE PURPOSE: This information is to be used to verify that the owner(s) (claimants) of a mining claim has complied with 30 U.S.C. 28f and is entitled to perform assessment work in lieu of paying the maintenance fee for the mining claims listed on this form.

ROUTINE USE: (1) Adjudication of the claimant(s) certification of waiver from paying the maintenance fee otherwise required by 30 U.S.C. 28f. (2) Disclosure may be made to appropriate Federal agencies when location is made within the agency's geographic area of responsibility. (3) Information from the record and/or the record will be transferred to the appropriate Federal, State, or local agency, or a member of the public in response to a specific request for pertinent information. (4) Information may also be provided to the Department of Justice or in a proceeding before a court or adjudicative body; or to Federal, State, local or foreign agencies when needed for enforcement of civil or criminal codes or applicable regulations concerning title rights upon the public land.

EFFECT OF NOT PROVIDING INFORMATION: Disclosure of this information is required by 30 U.S.C. 28f and 43 CFR Part 3830 for those qualified claimants wishing to take the small miner waiver allowed. Failure to supply the information required in this form to support the claimants certification of waiver from payment of the otherwise required maintenance fees will result in the waiver being disallowed and the mining claims subject to forfeiture by BLM under 30 U.S.C. 28i.

The Paperwork Reduction Act of 1995 requires us to inform you that:

This information is being collected to allow the BLM to determine if you qualify for a waiver from the payment of \$100 per mining claim or site maintenance fee established in 30 U.S.C. 28f and the implementing regulations at 43 CFR 3830. A response to this request is required in accordance with the statute to obtain your benefit.

BLM would like you to know that you do not have to respond to this, or any other, Federal agency-sponsored information collection unless it displays a currently valid OMB control number.

Public reporting burden for this form is estimated to average 20 minutes (.33 hours) per response, including time to review instructions, gathering and maintaining data, and completing and reviewing the form. Direct comments regarding this burden estimate, or any other aspect of this form, to the U.S. Department of the Interior, Bureau of Land Management, (1004-0114) Bureau Information Collection Clearance Officer (WO-630), Mail Stop 401 LS, 1849 C St., N.W., Washington, D.C. 20240.

FOR OFFICIAL USE ONLY
 2008 AUG 21 P 3:41
 RECEIVED
 BLM AZ STATE OFFICE

When Recorded Return Document to:

DORIS H. COLBY
P.O. Box 495
Winkelman, AZ 85292



B-4616 P-883
 Page: 1 of 4
 ADL 4258311

5
 56
 55
 54

Check here is this is a change of address.

Telephone: _____

E-mail address: _____

AFFIDAVIT OF PERFORMANCE OF ANNUAL WORK

1. State of Arizona, County of Yavapai ss:

2. I (Name) Doris H. Colby

3. Reside at (Address) P.O. Box 495

City Winkelman County Yavapai

State AZ zip 85292 being duly sworn, depose and say that I am a citizen of the United States, more than eighteen years of age, and that all of the facts set forth in this affidavit, subject to the provisions and penalties of 18 U.S.C. 1001 pertaining to the filing of false, fictitious, or fraudulent statements with the United States, are true and correct according to the best of my knowledge, information and belief.

4. Owner's name and address (if not shown in items 1-3 above). _____

RECEIVED
 BLM AZ STATE OFFICE
 2008 AUG 21 P 3:41
 PHOENIX, ARIZONA
 BLM Date Stamp

5. That I am personally acquainted with the mining claim(s). The work and improvements were made by and at the expense of the owner(s) of said claim(s). Said contiguous group of claims, listed on this document, are situated in the

Copper Basin (optional) Mining District; Yavapai County, Arizona.

Line No.	AMC NUMBER	CLAIM/SITE NAME	COUNTY RECORDER DATA (If available)	TWP	RNG	SEC
1	43979	DW1	152/151	13N	3W	18
2	43980	Commissary	140/1581	13N	3W	18/17
3	43981	Commissary(2)	146/1477	13N	3W	18
4	43982	Flour Gold	143/1173	13N	3W	18
5	43983	Flour Gold (2)	143/1349	13N	3W	18
6	43984	Flour Gold(3)	143/1350	13N	3W	18



AFFIDAVIT OF PERFORMANCE OF ANNUAL WORK - page 2

RECEIVED
 BLM AZ STATE OFFICE
 2008 AUG 21 P 3:41
 PHOENIX, ARIZONA
 BLM
 Date
 Stamp

7	43985	Flour Gold (4)	43985	13N	3W	18
8	43986	Flour Gold (5)	43986	13N	3W	18
9	43987	Flour Gold (6)	43987	13N	3W	18
10						

6. That between the dates starting at 12 o'clock noon on September 1, 20 07 and ending at 12 o'clock noon on September 1, 20 08 at least \$ 2,000.00 dollars worth of work and improvements were done and performed upon said claim(s) or upon one or more of a contiguous group of claims for the benefit of all, wholly or partly outside of a contiguous group of claims for the benefit of all, not including the location work.

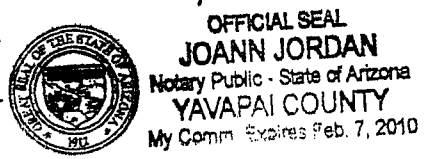
7. That the following persons were employed to perform the work and improvements described herein: EDWARD Colby, Doris Hagan Colby, Ann Holcomb sh.

8. That the work and improvements performed were: Backhoe work on the Vein on Flour Gold (1). ON THE WEST SIDE OF THE SHAFT.

9. Dated: 25 June 08 Signature: _____

SUBSCRIBED AND SWORN TO before me, a Notary Public, this 21st day of August 20 08

By: Doris H. Colby
 Notary Public Joann Jordan
 My Commission Expires 2/7/2010



Bureau of Land Management
 Arizona State Office
www.az.blm.gov

No. of Claims: 9 x \$10 = 9000
 Check No.: CASH Init. SC
 Receipt No.: 1767841
 For BLM Use Only

United States Department of the Interior
Bureau of Land Management
 BUSINESS & SUPPORT SVCS DIV
 ONE N CENTRAL AVE SUITE 800
 PHOENIX, AZ 85004 -4427
 Phone: (602) 417-9200

Receipt

No: 1767841

Transaction #: 1825481	
Date of Transaction: 08/21/2008	
CUSTOMER:	DORIS COLBY P O BOX 495 WINKELMAN, AZ 85292

LINE #	QTY	DESCRIPTION	REMARKS	UNIT PRICE	TOTAL
1	1.00	LOCATABLE MINERALS / MINING CLAIMS-NOT NEW-UNADJUD, ONE AUTH NO. ONLY / MINING CLAIM MONEY RECEIVED (455) CASES: AMC43979/\$90.00	POL&WAIVER (9)	- n/a -	90.00
TOTAL:					\$90.00

PAYMENT INFORMATION					
1	AMOUNT:	\$90.00	POSTMARKED:	N/A	
	TYPE:	CASH	RECEIVED:	08/21/2008	
	NAME:	COLBY, DORIS P O BOX 495 WINKELMAN AZ 85292			

REMARKS

This receipt was generated by the automated BLM Collections and Billing System and is a paper representation of a portion of the official electronic record contained therein.

AMC43979

When Recorded Return Document to:

Doris H. Colby
PO Box 495
Winkelman, Az 85292

THIS IS A CONFORMED COPY OF INSTRUMENT
RECORDED ON DATE 7/23/07 TIME 2:51
IN BOOK 4575 PAGE 250

ANA WAYMAN-TRUJILLO, RECORDER
[Signature] DEPUTY

FILE
50
40
30
20
10
9

Check here if this is a change of address.

Telephone: _____

E-mail address: _____

AFFIDAVIT OF PERFORMANCE OF ANNUAL WORK

- 1. State of Arizona, County of Yavapai ss:
- 2. I (Name) Doris H. Colby
- 3. Reside at (Address) P.O. Box 495

RECEIVED
BLM. AZ STATE OFFICE
2007 JUL 24 P 2:56
PHOENIX, ARIZONA

BLM
Date
Stamp

City Winkelman County Yavapai

State AZ Zip 85292 being duly sworn, depose and say that I am a citizen of the United States, more than eighteen years of age, and that all of the facts set forth in this affidavit, subject to the provisions and penalties of 18 U.S.C. 1001 pertaining to the filing of false, fictitious, or fraudulent statements with the United States, are true and correct according to the best of my knowledge, information and belief.

4. Owner's name and address (If not shown in Items 1-3 above). _____

5. That I am personally acquainted with the mining claim(s). The work and improvements were made by and at the expense of the owner(s) of said claim(s). Said contiguous group of claims, listed on this document, are situated in the

Copper Basin (optional) Mining District; Yavapai County, Arizona.

Line No.	AMC NUMBER	CLAIM/SITE NAME	COUNTY RECORDER DATA (If available)	TWP	RNG	SEC
1	43979	Owl	152/51	13N	3W	18
2	43980	Commissary	140/581	13N	3W	18/17
3	43981	Commissary(2)	146/477	13N	3W	18
4	43982	Flour Gold	143/173	13N	3W	18
5	43983	Flour Gold(2)	143/349	13N	3W	18
6	43984	Flour Gold(3)	143/350	13N	3W	18

RE 7/30/07
ENTERED IN COMPUTER

BLM
Date
Stamp

7	43985	Flour Gold(4)	43985	13N	3W	18
8	43986	Flour Gold(5)	43986	13N	3W	18
9	43987	Flour Gold(6)	43987	13N	3W	18
10						

6. That between the dates starting at 12 o'clock noon on September 1, 2006 and ending at 12 o'clock noon on September 1, 2007 at least \$2,500.00 dollars worth of work and improvements were done and performed upon said claim(s) or upon one or more of a contiguous group of claims for the benefit of all, wholly or partly outside of a contiguous group of claims for the benefit of all, not including the location work.

7. That the following persons were employed to perform the work and improvements described herein: Edwin Colby, Don Holcomb Jr, Albert Heck

8. That the work and improvements performed were: Backhoe work on Flour Gold (1) trying to find a turquoise vein that was not found & reclaimed the land back.

9. Dated: 7-20-07 Signature: Doris H. Colby

SUBSCRIBED AND SWORN TO before me, a Notary Public, this 20th day of July 2007

By: Doris H. Colby

Notary Public Marjorie Page

My Commission Expires 5-1-09



Bureau of Land Management
Arizona State Office
www.az.blm.gov

No. of Claims: 9 x \$10 = 90
 Check No.: 208 Init. JMC
 Receipt No.: 1530252
 For BLM Use Only

United States Department of the Interior
Bureau of Land Management
 BUSINESS & SUPPORT SVCS DIV
 ONE N CENTRAL AVE SUITE 800
 PHOENIX, AZ 85004 -4427
 Phone: (602) 417-9200

Receipt

No: 1530252

Transaction #: 1581181	
Date of Transaction: 07/24/2007	
CUSTOMER:	DORIS H COLBY BOX 4965 WINKELMAN,AZ 85292

LINE #	QTY	DESCRIPTION	REMARKS	UNIT PRICE	TOTAL
1	1.00	LOCATABLE MINERALS / MINING CLAIMS- NOT NEW-UNADJUD,ONE AUTH NO. ONLY / MINING CLAIM MONEY RECEIVED (455) CASES: AMC43979/\$90.00	POL 2007/9 WAV	- n/a -	90.00
TOTAL:					\$90.00

PAYMENT INFORMATION					
1	AMOUNT:	\$90.00	POSTMARKED:	N/A	
	TYPE:	CHECK	RECEIVED:	07/24/2007	
	CHECK NO:	208			
	NAME:	COLBY, DORIS H BOX 4965 WINKELMAN AZ 85292			

REMARKS

This receipt was generated by the automated BLM Collections and Billing System and is a paper representation of a portion of the official electronic record contained therein.

100

AMC

MAINTENANCE FEE WAIVER CERTIFICATION

FORM APPROVED
OMB NO. 1004-0114
Expires: February 28, 2010

SEE INSTRUCTIONS ON REVERSE

AMC 43979

1. This small miner waiver is filed for the assessment year beginning at noon on September 1, 2007 and ending at noon on September 1, 2008
2. The undersigned and all related parties owned ten or fewer mining claims, mill, or tunnel sites located and maintained on Federal lands in the United States of America on September 1, 2007
3. The undersigned have performed the assessment work **required by law** for each mining claim listed **prior to filing this waiver** and understand that by filing this form; an affidavit of assessment work **must** be recorded by the December 30th following the filing of this waiver.
4. The undersigned understand that if the assessment work obligation has not yet come due under 30 U.S.C. 28 (for those claims in their first assessment year only); a notice of intent to hold reciting this condition **must** be recorded by the December 30th following the filing of this waiver.
5. The undersigned understand that mill and tunnel sites may also be listed upon this waiver and be waived from payment of the maintenance fee; and that a notice of intent to hold for these sites is required to be recorded by the December 30th immediately following the filing of this waiver.
6. The undersigned understand and acknowledge that pursuant to 43 U.S.C. 1212 and 18 U.S.C. 1001; the filing or recording of a false, fictitious, or fraudulent document with the Bureau of Land Management may result in a fine of up to \$250,000, a prison term not to exceed five years, or both.
7. The mining claims, mill or tunnel sites for which this waiver from payment of the maintenance fees is requested are:

CLAIM OR SITE NAME	BLM RECORDATION SERIAL NUMBER
1. OWI	43979
2. Commissary	43980
3. Commissary (2)	43981
4. Flour Gold	43982
5. Flour Gold (2)	43983
6. Flour Gold (3)	43984
7. Flour Gold (4)	43985
8. Flour Gold (5)	43986
9. Flour Gold (6)	43987
10.	

The owner(s) (claimants) of the above mining claims and sites are:

Donis H. Colby
 (Owner's Name - Please Print)
 P.O. Box 495
 (Street or P.O. Box)
 Winkelman Ar. 85292
 (City) (State) (Zip Code)

Donis H. Colby
 (Owner's Signature)

 (Owner's Name - Please Print)

 (Street or P.O. Box)

 (City) (State) (Zip Code)

 (Owner's Signature)

 (Owner's Name - Please Print)

 (Street or P.O. Box)

 (City) (State) (Zip Code)

 (Owner's Signature)

(Continued on page 2)

RE 7/30/07
ENTERED IN COMPUTER

(Owner's Name - Please Print)

(Street or P.O. Box)

(Owner's Name - Please Print)

(Street or P.O. Box)

(Owner's Name - Please Print)

(Street or P.O. Box)

(Owner's Name - Please Print)

(Street or P.O. Box)

(Owner's Signature)

(City) (State) (Zip Code)

(Owner's Signature)

(City) (State) (Zip Code)

(Owner's Signature)

(City) (State) (Zip Code)

(Owner's Signature)

(City) (State) (Zip Code)

INSTRUCTIONS

1. This certification is made under the provisions of § 1744 of Title 43 and § 28-28k of Title 30 of the United States Code; and the regulations thereunder (43 CFR Part 3830).
2. The claimant(s) **must** fill in the dates in paragraph 1 for the beginning and ending of the assessment year for which this waiver is sought.
3. The claimant(s) **must** fill in the date in paragraph 2 for the beginning of the assessment year for which this waiver is sought.
4. All claim and site names and Bureau of Land Management (BLM) serial numbers **must** be listed for the mining claims, mill sites, and tunnel sites for which the waiver is sought.
5. All owners of the mining claims, mill sites, and tunnel sites and their addresses **must** be given.
6. This waiver form **must** be signed by all the claimants or their designated agent, in original form. If an agent is designated, a notarized designation of agent, signed by all of the claimants with proper address given, **must** be submitted with this waiver.
7. This form **must** be filed no later than September 1st for the upcoming assessment year in the BLM State Office where the mining claims or sites are recorded, or the waiver cannot be granted by the BLM. (Example: to obtain a waiver for the assessment year 2000, which begins at noon on September 1, 1999, you **must** qualify for and file for a waiver no later than September 1, 1999, in the proper BLM State Office).
8. For all mining claims which require assessment work, you **must** record an affidavit of labor on or before the December 30th immediately following the filing of this waiver. For all other mining claims or sites waived, you must record a notice of intent to hold on or before the December 30th immediately following the filing of this waiver.
9. Mill and tunnel sites may also be listed upon this waiver and be waived from payment of the maintenance fee. A notice of intent to hold for these sites is required to be filed by the December 30th following the filing of this waiver.

NOTICE/BURDEN HOURS STATEMENT

The Privacy Act of 1974, *as amended*, and the regulation in 43 CFR 2.48(d) provide that you be furnished the following information in connection with the information required by this certification of waiver from rental fees.

AUTHORITY: 30 U.S.C. 28-28k; 43 U.S.C. 1201, 1457, 1740, and 1744; and 43 CFR 3830.

PRINCIPLE PURPOSE: This information is to be used to verify that the owner(s) (claimants) of a mining claim has complied with 30 U.S.C. 28f and is entitled to perform assessment work in lieu of paying the maintenance fee for the mining claims listed on this form.

ROUTINE USE: (1) Adjudication of the claimant(s) certification of waiver from paying the maintenance fee otherwise required by 30 U.S.C. 28f. (2) Disclosure may be made to appropriate Federal agencies when location is made within the agency's geographic area of responsibility. (3) Information from the record and/or the record will be transferred to the appropriate Federal, State, or local agency, or a member of the public in response to a specific request for pertinent information. (4) Information may also be provided to the Department of Justice or in a proceeding before a court or adjudicative body; or to Federal, State, local or foreign agencies when needed for enforcement of civil or criminal codes or applicable regulations concerning title rights upon the public land.

EFFECT OF NOT PROVIDING INFORMATION: Disclosure of this information is required by 30 U.S.C. 28f and 43 CFR Part 3830 for those qualified claimants wishing to take the small miner waiver allowed. Failure to supply the information required in this form to support the claimants certification of waiver from payment of the otherwise required maintenance fees will result in the waiver being disallowed and the mining claims subject to forfeiture by BLM under 30 U.S.C. 28i.

The Paperwork Reduction Act of 1995 requires us to inform you that:

This information is being collected to allow the BLM to determine if you qualify for a waiver from the payment of \$100 per mining claim or site maintenance fee established in 30 U.S.C. 28f and the implementing regulations at 43 CFR 3830. A response to this request is required in accordance with the statute to obtain your benefit.

BLM would like you to know that you do not have to respond to this, or any other, Federal agency-sponsored information collection unless it displays a currently valid OMB control number.

Public reporting burden for this form is estimated to average 20 minutes (.33 hours) per response, including time to review instructions, gathering and maintaining data, and completing and reviewing the form. Direct comments regarding this burden estimate, or any other aspect of this form, to the U.S. Department of the Interior, Bureau of Land Management, (1004-0114) Bureau Information Collection Clearance Officer (WO-630), Mail Stop 401 LS, 1849 C St., N.W., Washington, D.C. 20240.

FOR OFFICIAL USE ONLY
PHOENIX, ARIZONA
2007 JUL 24 P 3:05
B.L.M. AZ STATE OFFICE
RECEIVED

Form 3830-2
(January 2004)

UNITED STATES DEPARTMENT OF THE INTERIOR
BUREAU OF LAND MANAGEMENT

580 RE

MAINTENANCE FEE WAIVER CERTIFICATION

SEE INSTRUCTIONS ON REVERSE

FORM APPROVED
OMB NO. 1004-0114
Expires: December 31, 2006

AMC 43979

1. This small miner waiver is filed for the assessment year beginning at noon on September 1, 2006, and ending at noon on September 1, 2007.
2. The undersigned and all related parties owned ten or fewer mining claims, mill, or tunnel sites located and maintained on Federal lands in the United States of America on September 1, 2006.
3. The undersigned have performed the assessment work required by law for each mining claim listed prior to filing this waiver and understand that by filing this form; an affidavit of assessment work must be recorded by the December 30th following the filing of this waiver.
4. The undersigned understand that if the assessment work obligation has not yet come due under 30 U.S.C. 28 (for those claims in their first assessment year only); a notice of intent to hold reciting this condition must be recorded by the December 30th following the filing of this waiver.
5. The undersigned understand that mill and tunnel sites may also be listed upon this waiver and be waived from payment of the maintenance fee; and that a notice of intent to hold for these sites is required to be recorded by the December 30th immediately following the filing of this waiver.
6. The undersigned understand and acknowledge that pursuant to 43 U.S.C. 1212 and 18 U.S.C. 1001; the filing or recording of a false, fictitious, or fraudulent document with the Bureau of Land Management may result in a fine of up to \$250,000, a prison term not to exceed five years, or both.
7. The mining claims, mill or tunnel sites for which this waiver from payment of the maintenance fees is requested are:

CLAIM OR SITE NAME	BLM RECORDATION SERIAL NUMBER
1. Owl	43979
2. Cammissary	43980
3. Cammissary (2)	43981
4. Flour Gold	43982
5. Flour Gold (2)	43983
6. Flour Gold (3)	43984
7. Flour Gold (4)	43985
8. Flour Gold (5)	43986
9. Flour Gold (6)	43987
10.	

The owner(s) (claimants) of the above mining claims and sites are:

Albert Heck
 (Owner's Name - Please Print)
P.O. Box 1458
 (Street or P.O. Box)
Kearny AZ 85237
 (City) (State) (Zip Code)

Albert Heck
 (Owner's Signature)
 PHOENIX, ARIZONA
 2006 AUG 30 A 1:56

RECEIVED
BLM, AZ STATE OFFICE

Bernice Heck
 (Owner's Name - Please Print)
P.O. Box 1458
 (Street or P.O. Box)
Kearny AZ 85237
 (City) (State) (Zip Code)

Bernice Heck
 (Owner's Signature)

 (Owner's Name - Please Print)

 (Street or P.O. Box)

 (City) (State) (Zip Code)

 (Owner's Signature)

(Continued on page 2)

ENTERED IN COMPUTER

RE 9/29/06

(Owner's Name - Please Print)	(Owner's Signature)		
(Street or P.O. Box)	(City)	(State)	(Zip Code)
(Owner's Name - Please Print)	(Owner's Signature)		
(Street or P.O. Box)	(City)	(State)	(Zip Code)
(Owner's Name - Please Print)	(Owner's Signature)		
(Street or P.O. Box)	(City)	(State)	(Zip Code)
(Owner's Name - Please Print)	(Owner's Signature)		
(Street or P.O. Box)	(City)	(State)	(Zip Code)

INSTRUCTIONS

- This certification is made under the provisions of § 1744 of Title 43 and § 28-28k of Title 30 of the United States Code, and the regulations thereunder (43 CFR Part 3830).
- The claimant(s) must fill in the dates in paragraph 1 for the beginning and ending of the assessment year for which this waiver is sought.
- The claimant(s) must fill in the date in paragraph 2 for the beginning of the assessment year for which this waiver is sought.
- All claim and site names and Bureau of Land Management (BLM) serial numbers must be listed for the mining claims, mill sites, and tunnel sites for which the waiver is sought.
- All owners of the mining claims, mill sites, and tunnel sites and their addresses must be given.
- This waiver form must be signed by all the claimants or their designated agent, in original form. If an agent is designated, a notarized designation of agent, signed by all of the claimants with proper address given, must be submitted with this waiver.
- This form must be filed no later than September 1st for the upcoming assessment year in the BLM State Office where the mining claims or sites are recorded, or the waiver cannot be granted by the BLM. (Example: to obtain a waiver for the assessment year 2000, which begins at noon on September 1, 1999, you must qualify for and file for a waiver no later than September 1, 1999, in the proper BLM State Office).
- For all mining claims which require assessment work, you must record an affidavit of labor on or before the December 30th immediately following the filing of this waiver. For all other mining claims or sites waived, you must record a notice of intent to hold on or before the December 30th immediately following the filing of this waiver.
- Mill and tunnel sites may also be listed upon this waiver and be waived from payment of the maintenance fee. A notice of intent to hold for these sites is required to be filed by the December 30th following the filing of this waiver.

NOTICE/BURDEN HOURS STATEMENT

The Privacy Act of 1974, as amended, and the regulation in 43 CFR 2.48(d) provide that you be furnished the following information in connection with the information required by this certification of waiver from rental fees.

AUTHORITY: 30 U.S.C. 28-28k; 43 U.S.C. 1201, 1457, 1740, and 1744; and 43 CFR 3830.

PRINCIPLE PURPOSE: This information is to be used to verify that the owner(s) (claimants) of a mining claim has complied with 30 U.S.C. 28f and is entitled to perform assessment work in lieu of paying the maintenance fee for the mining claims listed on this form.

ROUTINE USE: (1) Adjudication of the claimant(s) certification of waiver from paying the maintenance fee otherwise required by 30 U.S.C. 28f. (2) Disclosure may be made to appropriate Federal agencies when location is made within the agency's geographic area of responsibility. (3) Information from the record and/or the record will be transferred to the appropriate Federal, State, or local agency, or a member of the public in response to a specific request for pertinent information. (4) Information may also be provided to the Department of Justice or in a proceeding before a court or adjudicative body; or to Federal, State, local or foreign agencies when needed for enforcement of civil or criminal codes or applicable regulations concerning title rights upon the public land.

EFFECT OF NOT PROVIDING INFORMATION: Disclosure of this information is required by 30 U.S.C. 28f and 43 CFR Part 3830 for those qualified claimants wishing to take the small miner waiver allowed. Failure to supply the information required in this form to support the claimants certification of waiver from payment of the otherwise required maintenance fees will result in the waiver being disallowed and the mining claims subject to forfeiture by BLM under 30 U.S.C. 28i.

The Paperwork Reduction Act of 1995 requires us to inform you that:

This information is being collected to allow the BLM to determine if you qualify for a waiver from the payment of \$100 per mining claim or site maintenance fee established in 30 U.S.C. 28f and the implementing regulations at 43 CFR 3830. A response to this request is required in accordance with the statute to obtain your benefit.

BLM would like you to know that you do not have to respond to this, or any other, Federal agency-sponsored information collection unless it displays a currently valid OMB control number.

Public reporting burden for this form is estimated to average 8 minutes (0.133 hours) per response, including time to review instructions, gathering and maintaining data, and completing and reviewing the form. Direct comments regarding this burden estimate, or any other aspect of this form, to the U.S. Department of the Interior, Bureau of Land Management, (1004-0114), Bureau Information Collection Clearance Officer (WO-630), Mail Stop 401 LS, 1849 C St., N.W., Washington, D.C. 20240.

FOR OFFICIAL USE ONLY

RECEIVED
BLM STATE OFFICE
JUN 30 A 9:56
NIN
RIZONA

AMC 353275

AMC 43979

When Recorded Return Document to:
Bernice Heck
P.O. Box 1458
Kearny, AZ 85237
520-363-7588

Check here if this is a change of address.

Telephone: 520-363-7588

E-mail address: abwd1f@peoplepc.com

FORMED COPY OF INSTRUMENT
DATE 8/29/06 TIME 3:32

4430 PAGE 459-4 page

MAN-TRUJILCO, RECORDER

DEPUTY

AMC 353275

AMC 43979

Fee
\$5
\$8
\$5
\$1
194

AFFIDAVIT OF PERFORMANCE OF ANNUAL WORK

1. State of Arizona, County of Yavapai ss:

2. I (Name) Albert or Bernice Heck

3. Reside at (Address) P.O. Box 1458

City Kearny County Pinal

State AZ Zip 85237 being duly sworn, depose and say that I am a citizen of the United States, more than eighteen years of age, and that all of the facts set forth in this affidavit, subject to the provisions and penalties of 18 U.S.C. 1001 pertaining to the filing of false, fictitious, or fraudulent statements with the United States, are true and correct according to the best of my knowledge, information and belief.

4. Owner's name and address (if not shown in Items 1-3 above).

5. That I am personally acquainted with the mining claim(s). The work and improvements were made by and at the expense of the owner(s) of said claim(s). Said contiguous group of claims, listed on this document, are situated in the

Copper Basin (optional) Mining District; Yavapai County, Arizona.

RECEIVED
BLM. AZ STATE OFFICE
2006 AUG 30 A 9:56
PHOENIX, ARIZONA
BLM
Date
Stamp

Line No.	AMC NUMBER	CLAIM/SITE NAME	COUNTY RECORDER DATA (If available)	TWP	RNG	SEC
1	43979	Owl	152/51	13N	3W	18
2	43980	Commissary	140/581	13N	3W	18/17
3	43981	Commissary(2)	146/477	13N	3W	18
4	43982	Flour Gold	143/173	13N	3W	18
5	43983	Flour Gold(2)	143/349	13N	3W	18
6	43984	Flour Gold(3)	143/350	13N	3W	18

MMs attached beneath PMS
RE

RE 9/29/06

AMC 353275

AMC 43979

When Recorded Return Document to:

Bernice Heck
P.O. Box 1458
Kearny, AZ 85237
520-363-7588

Check here is this is a change of address.

Telephone: 520-363-7588

E-mail address: abwd1f@peoplepc.com

UNRECORDED COPY OF INSTRUMENT

RECORDED DATE 8/29/06 TIME 3:32

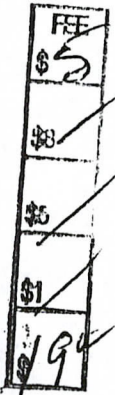
4430 PAGE 459-460

MAN-TRUJILLO, RECORDER

DEPUTY

AMC 353275

AMC 43979



AFFIDAVIT OF PERFORMANCE OF ANNUAL WORK

1. State of Arizona, County of Yavapai ss:

2. I (Name) Albert or Bernice Heck

3. Reside at (Address) P.O. Box 1458

City Kearny County Pinal

BLM RECEIVED
Date Stamp
2006 AUG 30 A 9:56
PHOENIX, ARIZONA
BLM. AZ STATE OFFICE

State AZ Zip 85237 being duly sworn, depose and say that I am a citizen of the United States, more than eighteen years of age, and that all of the facts set forth in this affidavit, subject to the provisions and penalties of 18 U.S.C. 1001 pertaining to the filing of false, fictitious, or fraudulent statements with the United States, are true and correct according to the best of my knowledge, information and belief.

4. Owner's name and address (If not shown in Items 1-3 above).

5. That I am personally acquainted with the mining claim(s). The work and improvements were made by and at the expense of the owner(s) of said claim(s). Said contiguous group of claims, listed on this document, are situated in the

Copper Basin (optional) Mining District; Yavapai County, Arizona.

Line No.	AMC NUMBER	CLAIM/SITE NAME	COUNTY RECORDER DATA (If available)	TWP	RNG	SEC
1	43979	Owl	152/51	13N	3W	18
2	43980	Commissary	140/581	13N	3W	18/17
3	43981	Commissary(2)	146/477	13N	3W	18
4	43982	Flour Gold	143/173	13N	3W	18
5	43983	Flour Gold(2)	143/349	13N	3W	18
6	43984	Flour Gold(3)	143/350	13N	3W	18

Form: MCF108
Revised Jan. 2006
Page 1 of 2

MMs attached beneath POCs
RE

RE 9/29/06

RECEIVED
BLM - AZ STATE OFFICE
2006 AUG 30 A 9:56
PHOENIX, ARIZONA

BLM
Date
Stamp

7	43985	Flour Gold (4)	146/478	13N	3W	18
8	43986	Flour Gold (5)	126/401	13N	3W	18
9	43987	Flour Gold (6)	126/402	13N	3W	18
10						

6. That between the dates starting at 12 o'clock noon on September 1, 2005 and ending at 12 o'clock noon on September 1, 2006 at least \$2,000.00 dollars worth of work and improvements were done and performed upon said claim(s) or upon one or more of a contiguous group of claims for the benefit of all, wholly or partly outside of a contiguous group of claims for the benefit of all, not including the location work.

7. That the following persons were employed to perform the work and improvements described herein: Albert & Bernice, Edwin & Doris Colby, Sherry Riley & Kids

8. That the work and improvements performed were: Backhoe Work on the vein on Flour Gold (4), on the west side of the shaft

9. Dated: 29 Aug 06 Signature: Bernice Heck

SUBSCRIBED AND SWORN TO before me, a Notary Public, this 29th day of August 2006

By: Bernice Heck

Notary Public Mari Mahaffey

My Commission Expires 12/04/07

Bureau of Land Management
Arizona State Office
www.az.blm.gov



OFFICIAL SEAL
MARI MAHAFFEY
Notary Public - State of Arizona
YAVAPAI COUNTY
My Comm. Expires Dec. 4, 2007

No. of Claims: 9 x \$10 = 90
Check No.: 8780 Init. TMC
Receipt No.: 1354145
For BLM Use Only

Form: MCF108
Revised Jan. 2006
Page 2 of 2

AMC 353275

THIS IS A CONFORMED COPY OF INSTRUMENT
RECORDED ON DATE 8/29/06 TIME 3:32
IN BOOK 4450 PAGE 460-1pg
AMC WAY: [Signature]

DEPUTY

FEE
\$5
\$10
\$15
\$20
\$25
\$30
\$35
\$40
\$45
\$50
\$55
\$60
\$65
\$70
\$75
\$80
\$85
\$90
\$95
\$100
\$105
\$110
\$115
\$120
\$125
\$130
\$135
\$140
\$145
\$150

Return to
MAINTENANCE FEE PAYMENT

Claimant Name: Mary Larman
Address: P.O. Box 1458
City: Kearny State: AZ Zip: 85237
Telephone: 520-363-7588
E-mail address: abwdf@peoplepc.com
Signature: Bernice Heat

Check here if this is a change of address.

RECEIVED
B.L.M. AZ STATE OFFICE
2006 AUG 30 A 9:56
PHOENIX, ARIZONA
BLM
Date
Stamp

LINE NO.	AMC NUMBER	CLAIM/SITE NAME	COUNTY RECORDER DATA (If available)	TWP	RNG	SEC
1	353276	Chippewa	3724/47	13N	3W	17+18
2	353275	Sioux	3724/48	13N	3W	17+18
3	ENTERED INTO COMPUTER SEP 27 2006 BB					
4						
5						
6						
7						
8						
9						
10						

List additional claims on Form MCF114.

Bureau of Land Management
Arizona State Office
www.az.blm.gov

No. of Claims: 2 x \$125 = 250
Check No: 8780 Init. TMC
Receipt No.: 1354145
For BLM Use Only

This form is available from the Arizona Department of Mines and Mineral Resources and may be reproduced.

Form: MCF112
Revised July 2005

To Whom it may Concern,

Please send me copies
of all the forms.

Sincerely,

Bernice West

PHOENIX, ARIZONA

2006 AUG 30 A 9: 56

RECEIVED
B.L.M. AZ STATE OFFICE

United States Department of the Interior
Bureau of Land Management
 BUSINESS & SUPPORT SVCS DIV
 ONE N CENTRAL AVE
 PHOENIX, AZ 85004 -2203
 Phone: (602) 417-9200

Receipt

No: 1354145

Transaction #: 1399533	
Date of Transaction: 09/08/2006	
CUSTOMER:	ALBERT HECK BOX 1458 KEARNY, AZ 85237

LINE #	QTY	DESCRIPTION	REMARKS	UNIT PRICE	TOTAL
1	1.00	LOCATABLE MINERALS / MINING CLAIMS-NOT NEW-UNADJUD, ONE AUTH NO. ONLY / MINING CLAIM MONEY RECEIVED (455) CASES: AMC43979/\$340.00	MAINT 2007/2 ✓ POL 2006/9 WAV	- n/a -	340.00
TOTAL:					\$340.00

PAYMENT INFORMATION					
1	AMOUNT:	\$340.00	POSTMARKED:	08/29/2006	
	TYPE:	CHECK	RECEIVED:	08/30/2006	
	CHECK NO:	8780			
	NAME:	HECK, ALBERT BOX 1458 KEARNY AZ 85237			

REMARKS
* <i>copy of waiver sent</i>

This receipt was generated by the automated BLM Collections and Billing System and is a paper representation of a portion of the official electronic record contained therein.

*AMC 353275-353276 - lead # AMC 353275
 '582' code Entered
 SEP 27 2006 PB*

AMC 43979
634

MAINTENANCE FEE WAIVER CERTIFICATION

FORM APPROVED
OMB NO. 1004-0114
Expires: December 31, 2006

SEE INSTRUCTIONS ON REVERSE

970

- This small miner waiver is filed for the assessment year beginning at noon on September 1, 2005 and ending at noon on September 1, 2006.
- The undersigned and all related parties owned ten or fewer mining claims, mill, or tunnel sites located and maintained on Federal lands in the United States of America on September 1, 2005.
- The undersigned have performed the assessment work required by law for each mining claim listed prior to filing this waiver and understand that by filing this form; an affidavit of assessment work must be recorded by the December 30th following the filing of this waiver.
- The undersigned understand that if the assessment work obligation has not yet come due under 30 U.S.C. 28 (for those claims in their first assessment year only); a notice of intent to hold reciting this condition must be recorded by the December 30th following the filing of this waiver.
- The undersigned understand that mill and tunnel sites may also be listed upon this waiver and be waived from payment of the maintenance fee; and that a notice of intent to hold for these sites is required to be recorded by the December 30th immediately following the filing of this waiver.
- The undersigned understand and acknowledge that pursuant to 43 U.S.C. 1212 and 18 U.S.C. 1001; the filing or recording of a false, fictitious, or fraudulent document with the Bureau of Land Management may result in a fine of up to \$250,000, a prison term not to exceed five years, or both.
- The mining claims, mill or tunnel sites for which this waiver from payment of the maintenance fees is requested are:

CLAIM OR SITE NAME	BLM RECORDATION SERIAL NUMBER
1. Owl	43979
2. Commissary	43980
3. Commissary (2)	43981
4. Flour Gold	43982
5. Flour Gold (2)	43983
6. Flour Gold (3)	43984
7. Flour Gold (4)	43985
8. Flour Gold (5)	43986
9. Flour Gold (6)	43987
10.	

The owner(s) (claimants) of the above mining claims and sites are:

Albert Heck
 (Owner's Name - Please Print)
 P.O. Box 1458
 (Street or P.O. Box)
 Kearny Az 85237
 (City) (State) (Zip Code)

Albert Heck
 (Owner's Signature)

Bernice Heck
 (Owner's Name - Please Print)
 P.O. Box 1458
 (Street or P.O. Box)
 Kearny Az 85237
 (City) (State) (Zip Code)

Bernice Heck
 (Owner's Signature)

 (Owner's Name - Please Print)

 (Street or P.O. Box)

 (City) (State) (Zip Code)

 (Owner's Signature)

RECEIVED
 BLM AZ STATE OFFICE
 2005 AUG 24 P 12:30
 PHOENIX, ARIZONA

(Continued on page 2)

ENTERED IN COMPUTER

9/1/05

Return Document to:

A3850-1(NOV.2001)

Bernice Heck
P.O. Box 1458
Kearny AZ 85237
Telephone: 520-363-7588

No. of Claims: <u>9</u>	x \$5 = <u>45⁰⁰</u>
Receipt No.: _____	Check No.: _____
Init: <u>(770)</u>	
FOR BLM USE ONLY	

AFFIDAVIT OF PERFORMANCE OF ANNUAL WORK. Also fill in Items 1 through 9 and the reverse side of this document.

NOTICE OF INTENTION TO HOLD. I intend to hold the claims(s)/site(s) listed on the reverse side of this document for the calendar year 20____. Also fill in Items 1 through 4 and Item 9.

Notices of Intention to Hold are for mill sites and tunnel sites or for mining claims when assessment work has not been done, regardless of whether the annual assessment has been suspended, deferred, or not yet accrued. The filing of a Notice of Intention to Hold shall not relieve the owner of complying with federal and state laws pertaining to the performance of annual assessment work. Notices of Intention to Hold for mill sites or tunnel sites need not be county recorded. For mining claims the form filed with the Bureau of Land Management (BLM) must be identical to the one that was or will be filed with the county.

Evidence of Annual Assessment Work or a Notice of Intention to Hold must be filed each calendar year following the calendar year in which the claim/site was located. All claims listed on a single affidavit must be contiguous.

1. State of Arizona, County of Yavapai ss:

2. I, (Name) Albert or Bernice Heck

3. Reside at (Address) P.O. Box 1458

City Kearny, County Pinal, State AZ Zip 85237

being duly sworn, deposes and says that he/she is a citizen of the United States, more than eighteen years of age, that all of the facts set forth in this affidavit/notice, subject to the provisions and penalties of 18 U.S.C. 1001 pertaining to the filing of false, fictitious, or fraudulent statements with the United States, are true and correct according to the best of my knowledge, information and belief.

4. Owner's name and address (If not shown in Items 1-3 above). Check here if this is a change of address.

5. That I am personally acquainted with the mining claim(s). The work and improvements were made by and at the expense of the owner(s) of said claim(s). Said contiguous group of claims, listed on the reverse side of this document, are situated in the Copper Basin Mining District, Yavapai County, Arizona.

6. That between the dates starting at 12 o'clock noon on September 1, 2004 and ending at 12 o'clock noon on September 1, 2005 at least \$1,500.00 Dollars worth of work and improvements were done and performed upon said claim(s) or upon one or more of a contiguous group of claims for the benefit of all, or wholly or partly outside of a contiguous group of claims for the benefit of all, not including the location work.

7. That the following persons were employed to perform the work and improvements described herein: Albert & Bernice Heck, David & Sherry Riley

ENTERED IN COMPUTER
9/1/05

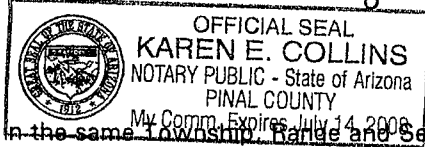
8. That the work and improvements performed were:

Backhoe Work on a vein, on Flour ~~Gold~~ Gold
(1), On the west side of the shaft.

9. Dated: 24 Aug 05 Signature: Bernice Heek

SUBSCRIBED AND SWORN TO before me, a Notary Public, this 24 day of August, 2005

by Bernice Heek
Notary Public Karen Collins
MY COMMISSION EXPIRES July 14, 2008




If the claims/sites have consecutive BLM numbers and are in the same Township, Range and Section(s), they may be listed as follows:

Claim/Site Name	Serial Number	Dkt/Pg or Record # of Orig Location Notice	TWN SHP RNG SEC(S)
<u>Owl</u>	<u>43979</u>	<u>152/51</u>	<u>13N 3W 18</u>
<u>Commissary</u>	<u>43980</u>	<u>140/581</u>	<u>13N 3W 18/17</u>
<u>Commissary(2)</u>	<u>43981</u>	<u>146/477</u>	<u>13N 3W 18</u>
<u>Flour Gold</u>	<u>43982</u>	<u>143/173</u>	<u>13N 3W 18</u>
<u>Flour Gold (2)</u>	<u>43983</u>	<u>143/349</u>	<u>13N 3W 18</u>
<u>Flour Gold (3)</u>	<u>43984</u>	<u>143/350</u>	<u>13N 3W 18</u>
<u>Flour Gold (4)</u>	<u>43985</u>	<u>146/478</u>	<u>13N 3W 18</u>
<u>Flour Gold (5)</u>	<u>43986</u>	<u>126/401</u>	<u>13N 3W 18</u>
<u>Flour Gold (6)</u>	<u>43987</u>	<u>126/402</u>	<u>13N 3W 18</u>

BLM requires a \$5 nonrefundable service charge for each mining claim, mill site or tunnel site payable on or before December 30th (not the 31st). Mail to:

Bureau of Land Management
222 North Central Avenue
Phoenix, Arizona 85004-2203
602-417-9200
www.az.blm.gov

This form is for the purpose of complying with the laws of the United States Department of the Interior, Bureau of Land Management and the State of Arizona pertaining to assessment work and/or notice of intention to hold. 30 U.S.C. 28, 43 CFR 3833.2, ARS 27-208. Subject to Paperwork Reduction Act and Privacy Act statements available at the BLM AZ State Office. This form is not copyrighted. It may be reproduced without permission.



Login ID	202
Entry Date	11/30/2005
Total Amount	\$45.00

Original Order Items

Line	Order#	AuthNos	TransDate	Action	Amount	B Org	R Org	Fund	Progra
1	1175574	AMC353276	09/01/2005	MAINTENANCE FEE \$125 (1993)	\$45.00	AZ950	AZ950	245.H	1993R

Order Items To Be Generated for Transfer

Line	Order#	AuthNos	TransDate	Action	Amount	B Org	R Org	Fund
1	1175574	AMC353276	11/30/2005	MAINTENANCE FEE \$125 (1993)	\$-45.00	AZ950	AZ950	245
2	1175574	AMC43979	11/30/2005	PROOF OF LABOR/ASSESSMENT \$5 (1930)	\$45.00	AZ950	AZ950	245

11-30-05 \$45 transferred manually to AMC 43979 - 43987

**United States Department of the Interior
Bureau of Land Management**

BUSINESS & SUPPORT SVCS DIV
222 N CENTRAL AVE
PHOENIX, AZ 85004 -2203
Phone: (602) 417-9200

Receipt	
No:	1136435

Transaction #: 1175574
Date of Transaction: 08/24/2005
CUSTOMER: ALBERT E HECK BOX 1458 KEARNY, AZ 85237

LINE #	QTY	DESCRIPTION	REMARKS	UNIT PRICE	TOTAL
1	1.00	LOCATABLE MINERALS / MINING CLAIMS-NOT NEW-UNADJUD,ONE AUTH NO. ONLY / MINING CLAIM MONEY RECEIVED (455) CASES: AMC353276/\$250.00	MAINT 2006 - 2	- n/a -	250.00
2	1.00	LOCATABLE MINERALS / MINING CLAIMS-NOT NEW-UNADJUD,ONE AUTH NO. ONLY / MINING CLAIM MONEY RECEIVED (455) CASES: AMC353276/\$45.00	WAIVER/POL 2005 - 9	- n/a -	45.00
TOTAL:					\$295.00

PAYMENT INFORMATION			
1	AMOUNT:	\$295.00	POSTMARKED: N/A
	TYPE:	CHECK	RECEIVED: 08/24/2005
	CHECK NO:	8611	
	NAME:	HECK, ALBERT E BOX 1458 KEARNY AZ 85237	

REMARKS

This receipt was generated by the automated BLM Collections and Billing System and is a paper representation of a portion of the official electronic record contained therein.

UNITED STATES
DEPARTMENT OF THE INTERIOR
BUREAU OF LAND MANAGEMENT

MAINTENANCE FEE WAIVER CERTIFICATION

498

FORM APPROVED
OMB NO. 1004-0114
Expires: November 30, 2003

AMC 43979

SEE INSTRUCTIONS ON NEXT PAGE

- This small miner waiver is filed for the assessment year beginning at noon on September 1, 2004 and ending at noon on September 1, 2005.
- The undersigned and all related parties owned ten or fewer mining claims, mill, or tunnel sites located and maintained on Federal lands in the United States of America on September 1, 2004.
- The undersigned have performed the assessment work **required by law** for each mining claim listed **prior to filing this waiver** and understand that by filing this form; an affidavit of assessment work **must** be recorded by the December 30th following the filing of this waiver.
- The undersigned understand that if the assessment work obligation has not yet come due under 30 U.S.C. 28 (for those claims in their first assessment year only); a notice of intent to hold reciting this condition **must** be recorded by the December 30th following the filing of this waiver.
- The undersigned understand that mill and tunnel sites may also be listed upon this waiver and be waived from payment of the maintenance fee; and that a notice of intent to hold for these sites is required to be recorded by the December 30th immediately following the filing of this waiver.
- The undersigned understand and acknowledge that pursuant to 43 U.S.C. 1212 and 18 U.S.C. 1001; the filing or recording of a false, fictitious, or fraudulent document with the Bureau of Land Management may result in a fine of up to \$250,000, a prison term not to exceed five years, or both.
- The mining claims, mill or tunnel sites for which this waiver from payment of the maintenance fees is requested are:

CLAIM OR SITE NAME	BLM RECORDATION SERIAL NUMBER
1. Owl	43979
2. Commissary	43980
3. Commissary (2)	43981
4. Flour Gold	43982
5. Flour Gold (2)	43983
6. Flour Gold (3)	43984
7. Flour Gold (4)	43985
8. Flour Gold (5)	43986
9. Flour Gold (6)	43987
10.	

RECEIVED
 BUREAU OF
 LAND MANAGEMENT
 2004 AUG 11 A 0:07
 ARIZONA
 STATE OFFICE

The owner(s) (claimants) of the above mining claims and sites are:

Albert Heck
(Owner's Name - Please Print)

PO Box 1458
(Street or P.O. Box)

Kearny AZ 85237
(City) (State) (Zip Code)

Albert E Heck
(Owner's Signature)

Bernice Heck
(Owner's Name - Please Print)

PO Box 1458
(Street or P.O. Box)

Kearny AZ 85237
(City) (State) (Zip Code)

Bernice Heck
(Owner's Signature)

(Owner's Name - Please Print)

(Street or P.O. Box)

(City) (State) (Zip Code)

(Owner's Signature)

(Continued on next page)

ENTERED IN COMPUTER

10/18/04 *MA*

(Owner's Name - Please Print)	(Owner's Signature)		
(Street or P.O. Box)	(City)	(State)	(Zip Code)
(Owner's Name - Please Print)	(Owner's Signature)		
(Street or P.O. Box)	(City)	(State)	(Zip Code)
(Owner's Name - Please Print)	(Owner's Signature)		
(Street or P.O. Box)	(City)	(State)	(Zip Code)
(Owner's Name - Please Print)	(Owner's Signature)		
(Street or P.O. Box)	(City)	(State)	(Zip Code)

INSTRUCTIONS

- | | |
|--|---|
| <ol style="list-style-type: none"> 1. This certification is made under the provisions of § 1744 of Title 43 and § 28-28k of Title 30 of the United States Code; and the regulations thereunder (43 CFR Part 3830). 2. The claimant(s) must fill in the dates in paragraph 1 for the beginning and ending of the assessment year for which this waiver is sought. 3. The claimant(s) must fill in the date in paragraph 2 for the beginning of the assessment year for which this waiver is sought. 4. All claim and site names and Bureau of Land Management (BLM) serial numbers must be listed for the mining claims, mill sites, and tunnel sites for which the waiver is sought. 5. All owners of the mining claims, mill sites, and tunnel sites and their addresses must be given. 6. This waiver form must be signed by all the claimants or their designated agent, in original form. If an agent is designated, a notarized designation of agent, signed by all of the claimants with proper address given, must be submitted with this waiver. | <ol style="list-style-type: none"> 7. This form must be filed no later than September 1st for the upcoming assessment year in the BLM State Office where the mining claims or sites are recorded, or the waiver cannot be granted by the BLM. (Example: to obtain a waiver for the assessment year 2000, which begins at noon on September 1, 1999, you must qualify for and file for a waiver no later than September 1, 1999 in the proper BLM State Office). 8. For all mining claims which require assessment work, you must record an affidavit of labor on or before the December 30th immediately following the filing of this waiver. For all other mining claims or sites waived, you must record a notice of intent to hold on or before the December 30th immediately following the filing of this waiver. 9. Mill and tunnel sites may also be listed upon this waiver and be waived from payment of the maintenance fee. A notice of intent to hold for these sites is required to be filed by the December 30th following the filing of this waiver. |
|--|---|

NOTICE/BURDEN HOURS STATEMENT

The Privacy Act of 1974 and the regulations in 43 CFR 2.48(d) provide that you be furnished the following information in connection with the information required by this certification of waiver from rental fees.

AUTHORITY: 30 U.S.C. 28-28k; 43 U.S.C. 1201, 1457, 1740, and 1744; and 43 CFR 3830.

PRINCIPLE PURPOSE: This information is to be used to verify that the owner(s) (claimants) of a mining claim has complied with 30 U.S.C. 28f and is entitled to perform assessment work in lieu of paying the maintenance fee for the mining claims listed on this form.

ROUTINE USE: (1) Adjudication of the claimant(s) certification of waiver from paying the maintenance fee otherwise required by 30 U.S.C. 28f. (2) Disclosure may be made to appropriate Federal agencies when location is made within the agency's geographic area of responsibility. (3) Information from the record and/or the record will be transferred to the appropriate Federal, State, or local agency, or a member of the public in response to a specific request for pertinent information. (4) Information may also be provided to the Department of Justice or in a proceeding before a court or adjudicative body; or to Federal, State, local or foreign agencies when needed for enforcement of civil or criminal codes or applicable regulations concerning title rights upon the public land.

EFFECT OF NOT PROVIDING INFORMATION: Disclosure of this information is required by 30 U.S.C. 28f and 43 CFR Part 3830 for those qualified claimants wishing to take the small miner waiver allowed. Failure to supply the information required in this form to support the claimants certification of waiver from payment of the otherwise required maintenance fees will result in the waiver being disallowed and the mining claims subject to forfeiture by BLM under 30 U.S.C. 28i.

The Paperwork Reduction Act of 1995 requires us to inform you that:

This information is being collected to allow the BLM to determine if you qualify for a waiver from the payment of \$100 per mining claim or site maintenance fee established in 30 U.S.C. 28f and the implementing regulations at 43 CFR 3830. A response to this request is required in accordance with the statute to obtain your benefit.

BLM would like you to know that you do not have to respond to this, or any other, Federal agency-sponsored information collection unless it displays a currently valid OMB control number.

Public reporting burden for this form is estimated to average 8 minutes (0.133 hours) per response, including time to review instructions, gathering and maintaining data, and completing and reviewing the form. Direct comments regarding this burden estimate, or any other aspect of this form, to the U.S. Department of the Interior, Bureau of Land Management (1004-0114), Bureau Information Collection Clearance Officer (WO-630), Mail Stop 401 LS, 1849 C St., N.W., Washington, D.C. 20240.

FOR OFFICIAL USE ONLY

AMC 43979

A3850-1(NOV.2001)

Return Document to:
Bernice Heck
PO Box 1458
Kearny, AZ 85237
Telephone: 1-520-363-7588

No. of Claims: <u>9</u>	x \$5 = <u>\$45.00</u>
Receipt No.: _____	Check No.: <u>8372</u>
Init: <u>(Signature)</u>	FOR BLM USE ONLY

AFFIDAVIT OF PERFORMANCE OF ANNUAL WORK. Also fill in Items 1 through 9 and the reverse side of this document.

NOTICE OF INTENTION TO HOLD. I intend to hold the claims(s)/site(s) listed on the reverse side of this document for the calendar year 20____. Also fill in Items 1 through 4 and Item 9.

Notices of Intention to Hold are for mill sites and tunnel sites or for mining claims when assessment work has not been done, regardless of whether the annual assessment has been suspended, deferred, or not yet accrued. The filing of a Notice of Intention to Hold shall not relieve the owner of complying with federal and state laws pertaining to the performance of annual assessment work. Notices of Intention to Hold for mill sites or tunnel sites need not be county recorded. For mining claims the form filed with the Bureau of Land Management (BLM) must be identical to the one that was or will be filed with the county.

Evidence of Annual Assessment Work or a Notice of Intention to Hold must be filed each calendar year following the calendar year in which the claim/site was located. **All claims listed on a single affidavit must be contiguous.**

1. State of Arizona, County of Yavapai ss:
2. I, (Name) Albert Heck or Bernice Heck
3. Reside at (Address) PO Box 1458
City Kearny, County Pinal, State AZ Zip 85237

2004 AUG 11 10:00 AM
BUREAU OF LAND MANAGEMENT
PHOENIX, ARIZONA

being duly sworn, deposes and says that he/she is a citizen of the United States, more than eighteen years of age, that all of the facts set forth in this affidavit/notice, subject to the provisions and penalties of 18 U.S.C. 1001 pertaining to the filing of false, fictitious, or fraudulent statements with the United States, are true and correct according to the best of my knowledge, information and belief.

4. Owner's name and address (If not shown in Items 1-3 above). **Check here if this is a change of address.**

5. That I am personally acquainted with the mining claim(s). The work and improvements were made by and at the expense of the owner(s) of said claim(s). Said contiguous group of claims, listed on the reverse side of this document, are situated in the Copper Basin Mining District, Yavapai County, Arizona.

6. That between the dates starting at 12 o'clock noon on September 1, 2003 and ending at 12 o'clock noon on September 1, 2004 at least \$ 1,500.00 Dollars worth of work and improvements were done and performed upon said claim(s) or upon one or more of a contiguous group of claims for the benefit of all, or wholly or partly outside of a contiguous group of claims for the benefit of all, not including the location work.

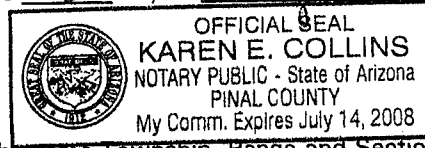
7. That the following persons were employed to perform the work and improvements described herein: Albert Heck, Bernice Heck, David Riley and Sherry Riley

ENTERED IN COMPUTER
11/23/04 MCH

8. That the work and improvements performed were: Backhoe Work on a vein, on Flour Gold Number 1, On the west side of the shaft.

9. Dated: 6 Aug 2004 Signature: Bernice Heck
 SUBSCRIBED AND SWORN TO before me, a Notary Public, this 8 day of August, 2004

by Bernice Heck
 Notary Public Karen E. Collins
 MY COMMISSION EXPIRES 7-14-08




If the claims/sites have consecutive BLM numbers and are in the same Township, Range and Section(s), they may be listed as follows:

Claim/Site Name	Serial Number	Dkt/Pg or Record # of Orig Location Notice	TWN SHP	RNG	SEC(S)
Owl	AMC 43979	152/51	13N	3W	18
Commissary	AMC 43980	140/581	13N	3W	18/17
Commissary (2)	AMC 43981	146/477	13N	3W	18
Flour Gold	AMC 43982	143/173	13N	3W	18
Flour Gold (2)	AMC 43983	143/349	13N	3W	18
Flour Gold (3)	AMC 43984	143/350	13N	3W	18
Flour Gold (4)	AMC 43985	146/478	13N	3W	18
Flour Gold (5)	AMC 43986	126/401	13N	3W	18
Flour Gold (6)	AMC 43987	126/402	13N	3W	18

BLM requires a \$5 nonrefundable service charge for each mining claim, mill site or tunnel site payable on or before December 30th (not the 31st). Mail to:

Bureau of Land Management
 222 North Central Avenue
 Phoenix, Arizona 85004-2203
 602-417-9200
 www.az.blm.gov

This form is for the purpose of complying with the laws of the United States Department of the Interior, Bureau of Land Management and the State of Arizona pertaining to assessment work and/or notice of intention to hold. 30 U.S.C. 28, 43 CFR 3833.2, ARS 27-208. Subject to Paperwork Reduction Act and Privacy Act statements available at the BLM AZ State Office. This form is not copyrighted. It may be reproduced without permission.



BERNICE HECK

PO Box 1458
Kearny, AZ 85237
520-363-7588

RECEIVED
BUREAU OF
LAND MANAGEMENT

2004 AUG 11 A 10:07

ARIZONA
STATE OFFICE
PHOENIX, ARIZONA

August 1, 2004

To whom it may concern:

Please send me copies of the Affidavit of Performance of Annual Work form, and the Maintenance Fee Waiver Certification form.

Sincerely,

Bernice Heck

*waiver forms sent
MHA*

United States Department of the Interior
Bureau of Land Management
 BUSINESS & SUPPORT SVCS DIV
 222 N CENTRAL AVE
 PHOENIX, AZ 85004 -2203
 Phone: (602) 417-9200

Receipt	
No:	926824

Transaction #: 961032
Date of Transaction: 08/12/2004
CUSTOMER: ALBERT E HECK BOX 1458 KEARNY, AZ 85237

LINE #	QTY	DESCRIPTION	REMARKS	UNIT PRICE	TOTAL
1	1.00	LOCATABLE MINERALS / MINING CLAIMS-NOT NEW-UNADJUD, ONE AUTH NO. ONLY / MINING CLAIM MONEY RECEIVED (455) CASES: AMC43987/\$45.00	WAIVER & POL 2004 (9)	- n/a -	45.00
TOTAL:					\$45.00

PAYMENT INFORMATION			
1	AMOUNT:	\$45.00	POSTMARKED: 08/09/2004
	TYPE:	CHECK	RECEIVED: 08/11/2004
	CHECK NO:	8372	
	NAME:	HECK, ALBERT BOX 1458 KEARNY AZ 85237	

REMARKS

This receipt was generated by the automated BLM Collections and Billing System and is a paper representation of a portion of the official electronic record contained therein.

UNITED STATES
DEPARTMENT OF THE INTERIOR
BUREAU OF LAND MANAGEMENT
MAINTENANCE FEE WAIVER CERTIFICATION

AMC 43979

AMC

496

FORM APPROVED
OMB NO. 1004-0114
Expires: December 31, 2002
AMC 43979

SEE INSTRUCTIONS ON REVERSE

1. This small miner waiver is filed for the assessment year beginning at noon on September 1, 03 and ending at noon on September 1, 2004
2. The undersigned and all related parties owned ten or fewer mining claims, mill, or tunnel sites located and maintained on Federal lands in the United States of America on September 1, _____.
3. The undersigned have performed the assessment work **required by law** for each mining claim listed **prior to filing this waiver** and understand that by filing this form; an affidavit of assessment work **must** be recorded by the December 30th following the filing of this waiver.
4. The undersigned understand that if the assessment work obligation has not yet come due under 30 U.S.C. 28 (for those claims in their first assessment year only); a notice of intent to hold reciting this condition **must** be recorded by the December 30th following the filing of this waiver.
5. The undersigned understand that mill and tunnel sites may also be listed upon this waiver and be waived from payment of the maintenance fee; and that a notice of intent to hold for these sites is required to be recorded by the December 30th immediately following the filing of this waiver.
6. The undersigned understand and acknowledge that pursuant to 43 U.S.C. 1212 and 18 U.S.C. 1001; the filing or recording of a false, fictitious, or fraudulent document with the Bureau of Land Management may result in a fine of up to \$250,000, a prison term not to exceed five years, or both.
7. The mining claims, mill or tunnel sites for which this waiver from payment of the maintenance fees is requested are:

CLAIM OR SITE NAME	BLM RECORDATION SERIAL NUMBER
1. Owl	43979
2. Commissary	43980
3. Commissary (2)	43981
4. Flour Gold	43982
5. Flour Gold (2)	43983
6. Flour Gold (3)	43984
7. Flour Gold (4)	43985
8. Flour Gold (5)	43986
9. Flour Gold (6)	43987
10.	

The owner(s) (claimants) of the above mining claims and sites are:

Albert Heck
(Owner's Name - Please Print)

P.O. Box 1458
(Street or P.O. Box)

Kearny AZ 85237
(City) (State) (Zip Code)

Albert Heck
(Owner's Signature)

Bernice Heck
(Owner's Name - Please Print)

P.O. Box 1458
(Street or P.O. Box)

Kearny AZ 85237
(City) (State) (Zip Code)

Bernice Heck
(Owner's Signature)

(Owner's Name - Please Print)

(Street or P.O. Box)

(City) (State) (Zip Code)

(Owner's Signature)

ENTERED IN COMPUTER

9/16/03 AAH

RES

(Owner's Name - Please Print)

(Street or P.O. Box)

(Owner's Name - Please Print)

(Street or P.O. Box)

(Owner's Name - Please Print)

(Street or P.O. Box)

(Owner's Name - Please Print)

(Street or P.O. Box)

(Owner's Signature)

(City) (State) (Zip Code)

(Owner's Signature)

(City) (State) (Zip Code)

(Owner's Signature)

(City) (State) (Zip Code)

(Owner's Signature)

(City) (State) (Zip Code)

RECEIVED
 BUREAU OF
 LAND MANAGEMENT
 2001 AUG 22 AM 11:01
 ARIZONA
 STATE OFFICE
 PHOENIX, ARIZONA

INSTRUCTIONS

1. This certification is made under the provisions of § 1744 of Title 43 and § 28-28k of Title 30 of the United States Code; and the regulations thereunder (43 CFR Part 3830).
2. The claimant(s) **must** fill in the dates in paragraph 1 for the beginning and ending of the assessment year for which this waiver is sought.
3. The claimant(s) **must** fill in the date in paragraph 2 for the beginning of the assessment year for which this waiver is sought.
4. All claim and site names and Bureau of Land Management (BLM) serial numbers **must** be listed for the mining claims, mill sites, and tunnel sites for which the waiver is sought.
5. All owners of the mining claims, mill sites, and tunnel sites and their addresses **must** be given.
6. This waiver form **must** be signed by all the claimants or their designated agent, in original form. If an agent is designated, a notarized designation of agent, signed by all of the claimants with proper address given, **must** be submitted with this waiver.

7. This form **must** be filed no later than September 1st for the upcoming assessment year in the BLM State Office where the mining claims or sites are recorded, or the waiver cannot be granted by the BLM. (Example: to obtain a waiver for the assessment year 2000, which begins at noon on September 1, 1999, you **must** qualify for and file for a waiver no later than September 1, 1999 in the proper BLM State Office).
8. For all mining claims which require assessment work, you **must** record an affidavit of labor on or before the December 30th immediately following the filing of this waiver. For all other mining claims or sites waived, you **must** record a notice of intent to hold on or before the December 30th immediately following the filing of this waiver.
9. Mill and tunnel sites may also be listed upon this waiver and be waived from payment of the maintenance fee. A notice of intent to hold for these sites is required to be filed by the December 30th following the filing of this waiver.

NOTICE/BURDEN HOURS STATEMENT

The Privacy Act of 1974, *as amended*, and the regulation in 43 CFR 2.48(d) provide that you be furnished the following information in connection with the information required by this certification of waiver from rental fees.

AUTHORITY: 30 U.S.C. 28-28k; 43 U.S.C. 1201, 1457, 1740, and 1744; and 43 CFR 3830.

PRINCIPLE PURPOSE: This information is to be used to verify that the owner(s) (claimants) of a mining claim has complied with 30 U.S.C. 28f and is entitled to perform assessment work in lieu of paying the maintenance fee for the mining claims listed on this form.

ROUTINE USE: (1) Adjudication of the claimant(s) certification of waiver from paying the maintenance fee otherwise required by 30 U.S.C. 28f. (2) Disclosure may be made to appropriate Federal agencies when location is made within the agency's geographic area of responsibility. (3) Information from the record and/or the record will be transferred to the appropriate Federal, State, or local agency, or a member of the public in response to a specific request for pertinent information. (4) Information may also be provided to the Department of Justice or in a proceeding before a court or adjudicative body; or to Federal, State, local or foreign agencies when needed for enforcement of civil or criminal codes or applicable regulations concerning title rights upon the public land.

EFFECT OF NOT PROVIDING INFORMATION: Disclosure of this information is required by 30 U.S.C. 28f and 43 CFR Part 3830 for those qualified claimants wishing to take the small miner waiver allowed. Failure to supply the information required in this form to support the claimants certification of waiver from payment of the otherwise required maintenance fees will result in the waiver being disallowed and the mining claims subject to forfeiture by BLM under 30 U.S.C. 28i.

The Paperwork Reduction Act of 1995 requires us to inform you that: This information is being collected to allow the BLM to determine if you qualify for a waiver from the payment of \$100 per mining claim or site maintenance fee established in 30 U.S.C. 28f and the implementing regulations at 43 CFR 3830. A response to this request is required in accordance with the statute to obtain your benefit.

BLM would like you to know that you do not have to respond to this, or any other, Federal agency-sponsored information collection unless it displays a currently valid OMB control number.

Public reporting burden for this form is estimated to average 8 minutes (0.133 hours) per response, including time to review instructions, gathering and maintaining data, and completing and reviewing the form. Direct comments regarding this burden estimate, or any other aspect of this form, to the U.S. Department of the Interior, Bureau of Land Management, (1004-0114) Bureau Clearance Officer (WO-630), Mail Stop 401 LS, 1849 C St., N.W., Washington, D.C. 20240.

FOR OFFICIAL USE ONLY

AMC 43979

BERNICE HECK

P.O. Box 1458
Kearny, AZ
85237
520-363-7588

August 18, 2003

To Whom it may concern;

Please send me copies of the Affidavit of Performance of Annual Work form, and the Maintenance Fee Waiver Certification form.

Sincerely,



RECEIVED
BUREAU OF
LAND MANAGEMENT
2003 AUG 22 A 11:01
ARIZONA
STATE OFFICE
PHOENIX, ARIZONA

9/30/03TK
ENTERED INTO COMPUTER
VERIFIED
10/2/03TK

FEE
\$8
\$5
\$1
190

3619378 BK 4064 PG 350
Yavapai County, Arizona
Patsy Jenney-Colon, Recorder
08/19/2003 12:45P PAGE 1 OF 2
BERNICE HECK
RECORDING FEE 5.00
SURCHARGE 13.00
POSTAGE 1.00

Return Document to:
Bernice Heck
P.O. Box 1458
Kearny, AZ 85237
Telephone: 1-520-363-7588

A3850-1(NOV.2001)

No. of Claims: 9 x \$5 = 45.00
Receipt No.: _____ Check No.: 8231
Init: C
FOR BLM USE ONLY

- AFFIDAVIT OF PERFORMANCE OF ANNUAL WORK.** Also fill in Items 1 through 9 and the reverse side of this document.
- NOTICE OF INTENTION TO HOLD.** I intend to hold the claims(s)/site(s) listed on the reverse side of this document for the calendar year 20____. Also fill in Items 1 through 4 and Item 9.

Notices of Intention to Hold are for mill sites and tunnel sites or for mining claims when assessment work has not been done, regardless of whether the annual assessment has been suspended, deferred, or not yet accrued. The filing of a Notice of Intention to Hold shall not relieve the owner of complying with federal and state laws pertaining to the performance of annual assessment work. Notices of Intention to Hold for mill sites or tunnel sites need not be county recorded. For mining claims the form filed with the Bureau of Land Management (BLM) must be identical to the one that was or will be filed with the county.

Evidence of Annual Assessment Work or a Notice of Intention to Hold must be filed each calendar year following the calendar year in which the claim/site was located. **All claims listed on a single affidavit must be contiguous.**

1. State of Arizona, County of Yavapai ss:
2. I, (Name) Albert Heck or Bernice Heck
3. Reside at (Address) P.O. Box 1458
City Kearny, County Pinal, State AZ Zip 85237

being duly sworn, deposes and says that he/she is a citizen of the United States, more than eighteen years of age, that all of the facts set forth in this affidavit/notice, subject to the provisions and penalties of 18 U.S.C. 1001 pertaining to the filing of false, fictitious, or fraudulent statements with the United States, are true and correct according to the best of my knowledge, information and belief.

4. Owner's name and address (If not shown in Items 1-3 above). **Check here if this is a change of address.**

5. That I am personally acquainted with the mining claim(s). The work and improvements were made by and at the expense of the owner(s) of said claim(s). Said contiguous group of claims, listed on the reverse side of this document, are situated in the Copper Basin Mining District, Yavapai County, Arizona.

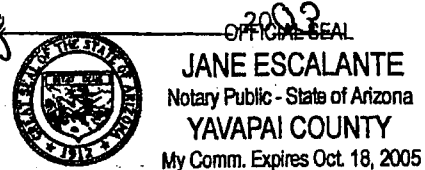
6. That between the dates starting at 12 o'clock noon on September 1, 2002 and ending at 12 o'clock noon on September 1, 2003 at least \$1,500.00 Dollars worth of work and improvements were done and performed upon said claim(s) or upon one or more of a contiguous group of claims for the benefit of all, or wholly or partly outside of a contiguous group of claims for the benefit of all, not including the location work.

7. That the following persons were employed to perform the work and improvements described herein: Albert Heck, Bernice Heck, David Riley and Sherry Riley
VERIFIED 10/2/03 BK ENTERED INTO COMPUTER

8. That the work and improvements performed were: Backhoe work on a vein, on Flour Gold
Number 1. On the west side of the shaft.

9. Dated: 19 Aug 03 Signature: Bernice Heck

Acknowledged and sworn to before me, a Notary Public, this 19th day of Aug
 by Bernice Heck
 Notary Public Jane Escalante
 MY COMMISSION EXPIRES 10/19/05




If the claims/sites have consecutive BLM numbers and are in the same Township, Range and Section(s), they may be listed as follows:

Claim/Site Name	Serial Number	Dkt/Pg or Record # of Orig Location Notice	TWN SHP	RNG	SEC(S)
Sample 1 - 10	A MC 19640 - 49	Dkt/Pg 1025/1-10 Recording #9106173-82	4N	20W	36
OWL	AMC 43979	152/51	13N	3W	18
Commissary	AMC 43980	140/581	13N	3W	18/17
Commissary (2)	AMC 43981	146/477	13N	3W	18
Flour Gold	AMC 43982	143/173	13N	3W	18
Flour Gold (2)	AMC 43983	143/349	13N	3W	18
Flour Gold (3)	AMC 43984	143/350	13N	3W	18
Flour Gold (4)	AMC 43985	146/478	13N	3W	18
Flour Gold (5)	AMC 43986	126/401	13N	3W	18
Flour Gold (6)	AMC 43987	126/402	13N	3W	18

BLM requires a \$5 nonrefundable service charge for each mining claim, mill site or tunnel site payable on or before December 30th (not the 31st). Mail to:

Bureau of Land Management
 222 North Central Avenue
 Phoenix, Arizona 85004-2203
 602-417-9200
 www.az.blm.gov

This form is for the purpose of complying with the laws of the United States Department of the Interior, Bureau of Land Management and the State of Arizona pertaining to assessment work and/or notice of intention to hold. 30 U.S.C. 28, 43 CFR 3833.2, ARS 27-208. Subject to Paperwork Reduction Act and Privacy Act statements available at the BLM AZ State Office. This form is not copyrighted. It may be reproduced without permission.



UNITED STATES
DEPARTMENT OF THE INTERIOR
BUREAU OF LAND MANAGEMENT

MAINTENANCE FEE WAIVER CERTIFICATION

Original
43979
COPY

FORM APPROVED
OMB NO. 1004-0114
Expires: December 31, 2002

ced

SEE INSTRUCTIONS ON REVERSE

- This small miner waiver is filed for the assessment year beginning at noon on September 1, 2002 and ending at noon on September 1, 2003
- The undersigned and all related parties owned ten or fewer mining claims, mill, or tunnel sites located and maintained on Federal lands in the United States of America on September 1, ____.
- The undersigned have performed the assessment work **required by law** for each mining claim listed **prior to filing this waiver** and understand that by filing this form; an affidavit of assessment work **must** be recorded by the December 30th following the filing of this waiver.
- The undersigned understand that if the assessment work obligation has not yet come due under 30 U.S.C. 28 (for those claims in their first assessment year only); a notice of intent to hold reciting this condition **must** be recorded by the December 30th following the filing of this waiver.
- The undersigned understand that mill and tunnel sites may also be listed upon this waiver and be waived from payment of the maintenance fee; and that a notice of intent to hold for these sites is required to be recorded by the December 30th immediately following the filing of this waiver.
- The undersigned understand and acknowledge that pursuant to 43 U.S.C. 1212 and 18 U.S.C. 1001; the filing or recording of a false, fictitious, or fraudulent document with the Bureau of Land Management may result in a fine of up to \$250,000, a prison term not to exceed five years, or both.
- The mining claims, mill or tunnel sites for which this waiver from payment of the maintenance fees is requested are:

CLAIM OR SITE NAME	BLM RECORDATION SERIAL NUMBER
1. Owl	43979
2. Commissary	43980
3. Commissary No. 2	43981
4. Flour Gold	43982
5. Flour Gold No. 2	43983
6. Flour Gold No. 3	43984
7. Flour Gold No. 4	43985
8. Flour Gold No. 5	43986
9. Flour Gold No. 6	43987
10.	

The owner(s) (claimants) of the above mining claims and sites are:

Albert Heck
(Owner's Name - Please Print)
P.O. Box 1458
(Street or P.O. Box)
Kearny Az. 85237
(City) (State) (Zip Code)

Albert Heck
(Owner's Signature)

Bernice Heck
(Owner's Name - Please Print)
P.O. Box 1458
(Street or P.O. Box)
Kearny Az. 85237
(City) (State) (Zip Code)

Bernice Heck
(Owner's Signature)

(Owner's Name - Please Print)

(Street or P.O. Box)

(City) (State) (Zip Code)

(Owner's Signature)

RECEIVED
BUREAU OF
LAND MANAGEMENT
2002 JUL 22 A 10:19
STATE OFFICE
DENVER, ARIZONA

ENTERED INTO COMPUTER

(Owner's Name - Please Print)

(Street or P.O. Box)

(Owner's Name - Please Print)

(Street or P.O. Box)

(Owner's Name - Please Print)

(Street or P.O. Box)

(Owner's Name - Please Print)

(Street or P.O. Box)

(Owner's Signature)

(City) _____
(State) _____
(Zip Code)

(Owner's Signature)

(City) _____
(State) _____
(Zip Code)

(Owner's Signature)

(City) _____
(State) _____
(Zip Code)

(Owner's Signature)

(City) _____
(State) _____
(Zip Code)

INSTRUCTIONS

1. This certification is made under the provisions of § 1744 of Title 43 and § 28-28k of Title 30 of the United States Code; and the regulations thereunder (43 CFR Part 3830).
2. The claimant(s) **must** fill in the dates in paragraph 1 for the beginning and ending of the assessment year for which this waiver is sought.
3. The claimant(s) **must** fill in the date in paragraph 2 for the beginning of the assessment year for which this waiver is sought.
4. All claim and site names and Bureau of Land Management (BLM) serial numbers **must** be listed for the mining claims, mill sites, and tunnel sites for which the waiver is sought.
5. All owners of the mining claims, mill sites, and tunnel sites and their addresses **must** be given.
6. This waiver form **must** be signed by all the claimants or their designated agent, in original form. If an agent is designated, a notarized designation of agent, signed by all of the claimants with proper address given, **must** be submitted with this waiver.
7. This form **must** be filed no later than September 1st for the upcoming assessment year in the BLM State Office where the mining claims or sites are recorded, or the waiver cannot be granted by the BLM. (Example: to obtain a waiver for the assessment year 2000, which begins at noon on September 1, 1999, you **must** qualify for and file for a waiver no later than September 1, 1999 in the proper BLM State Office).
8. For all mining claims which require assessment work, you **must** record an affidavit of labor on or before the December 30th immediately following the filing of this waiver. For all other mining claims or sites waived, you **must** record a notice of intent to hold on or before the December 30th immediately following the filing of this waiver.
9. Mill and tunnel sites may also be listed upon this waiver and be waived from payment of the maintenance fee. A notice of intent to hold for these sites is required to be filed by the December 30th following the filing of this waiver.

NOTICE/BURDEN HOURS STATEMENT

The Privacy Act of 1974, *as amended*, and the regulation in 43 CFR 2.48(d) provide that you be furnished the following information in connection with the information required by this certification of waiver from rental fees.

AUTHORITY: 30 U.S.C. 28-28k; 43 U.S.C. 1201, 1457, 1740, and 1744; and 43 CFR 3830.

PRINCIPLE PURPOSE: This information is to be used to verify that the owner(s) (claimants) of a mining claim has complied with 30 U.S.C. 28f and is entitled to perform assessment work in lieu of paying the maintenance fee for the mining claims listed on this form.

ROUTINE USE: (1) Adjudication of the claimant(s) certification of waiver from paying the maintenance fee otherwise required by 30 U.S.C. 28f. (2) Disclosure may be made to appropriate Federal agencies when location is made within the agency's geographic area of responsibility. (3) Information from the record and/or the record will be transferred to the appropriate Federal, State, or local agency, or a member of the public in response to a specific request for pertinent information. (4) Information may also be provided to the Department of Justice or in a proceeding before a court or adjudicative body; or to Federal, State, local or foreign agencies when needed for enforcement of civil or criminal codes or applicable regulations concerning title rights upon the public land.

EFFECT OF NOT PROVIDING INFORMATION: Disclosure of this information is required by 30 U.S.C. 28f and 43 CFR Part 3830 for those qualified claimants wishing to take the small miner waiver allowed. Failure to supply the information required in this form to support the claimants certification of waiver from payment of the otherwise required maintenance fees will result in the waiver being disallowed and the mining claims subject to forfeiture by BLM under 30 U.S.C. 28i.

The Paperwork Reduction Act of 1995 requires us to inform you that:

This information is being collected to allow the BLM to determine if you qualify for a waiver from the payment of \$100 per mining claim or site maintenance fee established in 30 U.S.C. 28f and the implementing regulations at 43 CFR 3830. A response to this request is required in accordance with the statute to obtain your benefit.

BLM would like you to know that you do not have to respond to this, or any other, Federal agency-sponsored information collection unless it displays a currently valid OMB control number.

Public reporting burden for this form is estimated to average 8 minutes (0.133 hours) per response, including time to review instructions, gathering and maintaining data, and completing and reviewing the form. Direct comments regarding this burden estimate, or any other aspect of this form, to the U.S. Department of the Interior, Bureau of Land Management, (1004-0114) Bureau Clearance Officer (WO-630), Mail Stop 401 LS, 1849 C St., N.W., Washington, D.C. 20240.

FOR OFFICIAL USE ONLY

United States Department of the Interior
Bureau of Land Management
 BUSINESS & SUPPORT SVCS DIV
 222 N CENTRAL AVE
 PHOENIX, AZ 85004 -2203
 Phone: (602) 417-9200

Receipt

No: 736797

Transaction #: 766298
Date of Transaction: 08/22/2003

CUSTOMER: BERNICE S HECK
 BOX 1458
 KEARNY, AZ 85237

LINE #	QTY	DESCRIPTION	REMARKS	UNIT PRICE	TOTAL
1	1.00	LOCATABLE MINERALS / MINING CLAIMS-NOT NEW-UNADJUD, ONE AUTH NO. ONLY / MINING CLAIM MONEY RECEIVED (455) CASES: AMC43979/\$45.00	WAIVER & POL 2003 (9)	- n/a -	45.00
TOTAL:					\$45.00

PAYMENT INFORMATION

1	AMOUNT:	\$45.00	POSTMARKED:	08/19/2003
	TYPE:	CHECK	RECEIVED:	08/22/2003
	CHECK NO:	8231		
	NAME:	HECK, ALBERT BOX 1458 KEARNY AZ 85237		

REMARKS

This receipt was generated by the automated BLM Collections and Billing System and is a paper representation of a portion of the official electronic record contained therein.

Return Document to:

For BLM Use Only

AZ-3850-1 (July 1992)

Bernice Heck
P.O. Box 1458
Kearny Az 85237
Telephone # (520) 363-7588

9 claims @ \$45⁰⁰ = \$45⁰⁰
Ch 7799
cel

AFFIDAVIT OF PERFORMANCE OF ANNUAL WORK.

Also fill in ITEMS 1 through 9 and the reverse side of this document.

NOTICE OF INTENTION TO HOLD

I intend to hold the claims(s)/site(s) listed on the reverse side of this document for the calendar year 19__.
Also fill in ITEMS 1 through 4 and ITEM 9.

NOTICES OF INTENTION TO HOLD ARE FOR MILLSITES AND TUNNEL SITES OR FOR MINING CLAIMS WHEN ASSESSMENT WORK HAS NOT BEEN DONE, REGARDLESS OF WHETHER THE ANNUAL ASSESSMENT HAS BEEN SUSPENDED, DEFERRED, OR NOT YET ACCRUED. THE FILING OF A NOTICE OF INTENTION TO HOLD SHALL NOT RELIEVE THE OWNER OF COMPLYING WITH FEDERAL AND STATE LAWS PERTAINING TO THE PERFORMANCE OF ANNUAL ASSESSMENT WORK. NOTICES OF INTENTION TO HOLD FOR MILL SITES OR TUNNEL SITES NEED NOT BE COUNTY RECORDED. FOR MINING CLAIMS THE FORM FILED WITH THE BLM MUST BE IDENTICAL TO THE ONE THAT WAS OR WILL BE FILED WITH THE COUNTY.

Evidence of Annual Assessment Work or a Notice of Intention to Hold must be filed each calendar year following the calendar year in which the claim/site was located.

ALL CLAIMS LISTED ON A SINGLE AFFIDAVIT MUST BE CONTIGUOUS.

1. State of Arizona, County of Yavapai ss:
2. I, (Name) Albert Heck or Bernice Heck
3. Reside at (Address) P.O. Box 1458
Kearny, County Pinal, State Az, Zip 85237

being duly sworn, deposes and says that he/she is a citizen of the United States, more than eighteen years of age, that all of the facts set forth in this affidavit/notice, subject to the provisions and penalties of 18 USC 1001 pertaining to the filing of false, fictitious, or fraudulent statements with the United States, are true and correct according to the best of my knowledge, information and belief.

4. Owner's Name and Address (If not shown in items 1-3 above) CHECK HERE IF THIS IS A CHANGE OF ADDRESS

5. That I am personally acquainted with the mining claims(s). The work and improvements were made by and at the expense of the owner(s) of said claim(s). Said contiguous group of claims, listed on the reverse side of this document, are situated in the Copper Basin Mining District, Yavapai County, Arizona.

6. That between the dates starting at 12 o'clock noon on September 1, 2001 And ending at 12 o'clock noon on September 1, 2002 at least \$ 1,500.00 Dollars worth of work and improvements were done and performed upon said claim(s) or upon one or more of a contiguous group of claims for the benefit of all, or wholly or partly outside of a contiguous group of claims for the benefit of all, not including the location work.

7. That the following persons were employed to perform the work and improvements described herein: Albert Heck Bernice Heck David Riley

8. That the work and improvements performed were: Backhoe work on Vain, on Flour Gold Nail. On the west side of the shaft.

9. Dated: 19 July, Signature: Bernice Heck
SUBSCRIBED AND SWORN TO before me, a Notary Public, this 19th day of July, 2002
by Marjorie Page
Notary Public
MY COMMISSION EXPIRES May 1, 2005



ENTERED INTO COMPUTER
8/6/02TK

If the claims/sites have consecutive BLM#s and are in the same Township, Range and Section(s), they may be listed as follows:

SAMPLE 1 - 10

A MC 19640 - 49

DKT/Pg 1025/1-10
RECORDING #9106173-82.

4N 20W 36

CLAIM/SITE NAME	SERIAL NUMBER	Dkt/Pg or Recording # Of ORIGINAL LOCATION NOTICE	TWN	RNG	SEC(S)
			SHP		
1. Owl	AMC 43979	152/51	13N	3W	18
2. Commissary	AMC 43980	140/581	13N	3W	18/17
3. Commissary (2)	AMC 43981	146/477	13N	3W	18
4. Flour Gold	AMC 43982	143/173	13N	3W	18
5. Flour Gold (2)	AMC 43983	143/349	13N	3W	18
6. Flour Gold (3)	AMC 43984	143/350	13N	3W	18
7. Flour Gold (4)	AMC 43985	146/478	13N	3W	18
8. Flour Gold (5)	AMC 43986	126/401	13N	3W	18
9. Flour Gold (6)	AMC 43987	126/402	13N	3W	18
10.	AMC				
11.	AMC				
12.	AMC				
13.	AMC				
14.	AMC				
15.	AMC				
16.	AMC				
17.	AMC				
18.	AMC				
19.	AMC				
20.	AMC				
21.	AMC				
22.	AMC				
23.	AMC				
24.	AMC				
25.	AMC				
26.	AMC				
27.	AMC				
28.	AMC				
29.	AMC				
30.	AMC				

FILE WITH: BUREAU OF LAND MANAGEMENT, 222 NORTH CENTRAL AVENUE, PHOENIX, ARIZONA 85004-2203 and the respective county recorder, ON OR BEFORE DECEMBER 30th (NOT THE 31st). BLM requires a \$5.00 nonrefundable service charge for each mining claim, mill site or tunnel site.

This form is for the purpose of complying with the laws of the United States Department of the Interior, Bureau of Land Management and the State of Arizona pertaining to assessment work and/or notice of intention to hold. 30 USC 28, 43 CFR 3833.2, ARS 27-208. Subject to Paperwork Reduction Act and Privacy Act statements available at the BLM AZ State Office. This form is not copyrighted. It may be reproduced without restriction.

For BLM Use Only

ARIZONA
STATE OFFICE
PHOENIX, ARIZONA

2002 JUL 22 A 10:19

RECEIVED
BUREAU OF
LAND MANAGEMENT

United States Department of the Interior
Bureau of Land Management
 BUSINESS & SUPPORT SVCS DIV
 222 N CENTRAL AVE
 PHOENIX, AZ 85004 -2203
 Phone: (602) 417-9200

Receipt	
No:	526188

Transaction #: 550293	
Date of Transaction: 07/22/2002	
CUSTOMER:	BERNICE S HECK BOX 1458 KEARNY, AZ 85237

LINE #	QTY	DESCRIPTION	REMARKS	UNIT PRICE	TOTAL
1	1.00	LOCATABLE MINERALS / MINING CLAIMS-NOT NEW-UNADJUD, ONE AUTH NO. ONLY / MINING CLAIM MONEY RECEIVED (455) CASES: AMC43979/\$45.00	WAIVER & POL 2002 (9)	- n/a -	45.00
TOTAL:					\$45.00

PAYMENT INFORMATION					
1	AMOUNT:	\$45.00	POSTMARKED:	07/19/2002	
	TYPE:	CHECK	RECEIVED:	07/22/2002	
	CHECK NO:	7799			
	NAME:	HECK, BERNICE S BOX 1458 KEARNY AZ 85237			

REMARKS

This receipt was generated by the automated BLM Collections and Billing System and is a paper representation of a portion of the official electronic record contained therein.

BK	FEE
MAP	\$4
FCL	\$5
	\$1
	\$150

#239 BK 3887 PG 228
 Pai County
 Patsy Jenney-Colon, Recorder
 12/17/2001 04:58P PAGE 1 OF 2
 ALBERT HECK
 RECORDING FEE 5.00
 SURCHARGE 9.00
 POSTAGE 1.00

Return Document to:
BERNICE HECK
P.O. Box 1458
KEARNY ARIZ 85237
 Telephone # (520) 363-7588

For BLM Use Only AZ-3850-1 (July 1992)

9 claims
5.00
45.00 TOTAL
KC

AFFIDAVIT OF PERFORMANCE OF ANNUAL WORK.

Also fill in ITEMS 1 through 9 and the reverse side of this document.

NOTICE OF INTENTION TO HOLD

I intend to hold the claim(s)/site(s) listed on the reverse side of this document for the calendar year 19__.
 Also fill in ITEMS 1 through 4 and ITEM 9.

NOTICES OF INTENTION TO HOLD ARE FOR MILLSITES AND TUNNEL SITES OR FOR MINING CLAIMS WHEN ASSESSMENT WORK HAS NOT BEEN DONE, REGARDLESS OF WHETHER THE ANNUAL ASSESSMENT HAS BEEN SUSPENDED, DEFERRED, OR NOT YET ACCRUED. THE FILING OF A NOTICE OF INTENTION TO HOLD SHALL NOT RELIEVE THE OWNER OF COMPLYING WITH FEDERAL AND STATE LAWS PERTAINING TO THE PERFORMANCE OF ANNUAL ASSESSMENT WORK. NOTICES OF INTENTION TO HOLD FOR MILL SITES OR TUNNEL SITES NEED NOT BE COUNTY RECORDED. FOR MINING CLAIMS THE FORM FILED WITH THE BLM MUST BE IDENTICAL TO THE ONE THAT WAS OR WILL BE FILED WITH THE COUNTY.

Evidence of Annual Assessment Work or a Notice of Intention to Hold must be filed each calendar year following the calendar year in which the claim/site was located.

ALL CLAIMS LISTED ON A SINGLE AFFIDAVIT MUST BE CONTIGUOUS.

1. State of Arizona, County of YAVAPAI ss:
2. I, (Name) ALBERT HECK (OR) BERNICE HECK
3. Reside at (Address) P.O. BOX 1458
 City KEARNY, County PINAL, State ARIZ, Zip 85237

being duly sworn, deposes and says that he/she is a citizen of the United States, more than eighteen years of age, that all of the facts set forth in this affidavit/notice, subject to the provisions and penalties of 18 USC 1001 pertaining to the filing of false, fictitious, or fraudulent statements with the United States, are true and correct according to the best of my knowledge, information and belief.

4. Owner's Name and Address (If not shown in items 1-3 above) CHECK HERE IF THIS IS A CHANGE OF ADDRESS

5. That I am personally acquainted with the mining claim(s). The work and improvements were made by and at the expense of the owner(s) of said claim(s). Said contiguous group of claims, listed on the reverse side of this document, are situated in the Copper Basin Mining District, YAVAPAI County, Arizona.

6. That between the dates starting at 12 o'clock noon on September 1, 19⁰⁰ And ending at 12 o'clock noon on September 1, 19⁰¹ at least \$ 1,500.00 Dollars worth of work and improvements were done and performed upon said claim(s) or upon one or more of a contiguous group of claims for the benefit of all, or wholly or partly outside of a contiguous group of claims for the benefit of all, not including the location work.

7. That the following persons were employed to perform the work and improvements described herein: ALBERT HECK BERNICE HECK DAVID RILEY

8. That the work and improvements performed were: Backhoe work on vein / TRENCH ON WEST SIDE OF shaft Location on flower gold #1

9. Dated: 12-17-01, Signature: Albert Heck
 SUBSCRIBED AND SWORN TO before me, a Notary Public, this 17th day of Dec., 19²⁰⁰¹
 by Albert Heck
 Notary Public Jane Escalante only
 MY COMMISSION EXPIRES 10/18/05



OFFICIAL SEAL
JANE ESCALANTE
 Notary Public - State of Arizona
YAVAPAI COUNTY
 My Comm. Expires Oct. 18, 2005

ENTERED INTO COMPUTER

TR 2/6/02

If the claims/sites have consecutive BLM#s and are in the same Township, Range and Section(s), they may be listed as follows:

SAMPLE 1 - 10 A MC 19640 - 49 DKT/Pg 1025/1-10 4N 20W 36
 RECORDING #9106173-82.

CLAIM/SITE NAME	SERIAL NUMBER	Dkt/Pg or Recording # Of ORIGINAL LOCATION NOTICE	TWN SHP	RNG	SEC(S)
1. <u>OWL</u>	AMC 43979	152 / 51	13N	3W	18
2. <u>COMMISSARY</u>	AMC 43980	140 / 581	13N	3W	18/17
3. <u>COMMISSARY (2)</u>	AMC 43981	146 / 477	13N	3W	18
4. <u>Flour Gold</u>	AMC 43982	143 / 173	13N	3W	18
5. <u>Flour Gold (2)</u>	AMC 43983	143 / 349	13N	3W	18
6. <u>Flour Gold (3)</u>	AMC 43984	143 / 350	13N	3W	18
7. <u>Flour Gold (4)</u>	AMC 43985	146 / 478	13N	3W	18
8. <u>Flour Gold (5)</u>	AMC 43986	126 / 401	13N	3W	18
9. <u>Flour Gold (6)</u>	AMC 43987	126 / 402	13N	3W	18
10.	AMC				
11.	AMC				
12.	AMC				
13.	AMC				
14.	AMC				
15.	AMC				
16.	AMC				
17.	AMC				
18.	AMC				
19.	AMC				
20.	AMC				
21.	AMC				
22.	AMC				
23.	AMC				
24.	AMC				
25.	AMC				
26.	AMC				
27.	AMC				
28.	AMC				
29.	AMC				
30.	AMC				

FILE WITH: BUREAU OF LAND MANAGEMENT, 222 NORTH CENTRAL AVENUE, PHOENIX, ARIZONA 85004-2203 and the respective county recorder, ON OR BEFORE DECEMBER 30th (NOT THE 31st). BLM requires a \$5.00 nonrefundable service charge for each mining claim, mill site or tunnel site.

This form is for the purpose of complying with the laws of the United States Department of the Interior, Bureau of Land Management and the State of Arizona pertaining to assessment work and/or notice of intention to hold. 30 USC 28, 43 CFR 3833.2, ARS 27-208. Subject to Paperwork Reduction Act and Privacy Act statements available at the BLM AZ State Office. This form is not copyrighted. It may be reproduced without restriction.

For BLM Use Only
 PHOENIX, ARIZONA
 2001 DEC 19 10:51
 RECEIVED
 BLM AZ STATE OFFICE

United States Department of the Interior
Bureau of Land Management
 BUSINESS & SUPPORT SVCS DIV
 222 N CENTRAL AVE
 PHOENIX, AZ 85004 -2203
 Phone: (602) 417-9200

Receipt	
No:	424152

Transaction #: 444631
Date of Transaction: 12/27/2001

CUSTOMER: BERNICE HECK
 P.O. BOX 1458
 KEARNY, AZ 85237

LINE #	QTY	COMMODITY / SUBJECT / ACTION / PRODUCT	REMARKS	UNIT PRICE	TOTAL
1	1.00	LOCATABLE MINERALS / MINING CLAIMS-NOT NEW-UNADJUD, ONE AUTH NO. ONLY / MINING CLAIM MONEY RECEIVED (455)	POL (9)	- n/a -	\$45.00
TOTAL:					\$45.00

PAYMENT INFORMATION			
1	AMOUNT:	\$45.00	POSTMARKED: N/A
	TYPE:	CHECK	RECEIVED: 12/27/2001
	CHECK NO.:	7837	
	NAME:	HECK, BERNICE P.O. BOX 1458 KEARNY AZ 85237	

REMARKS

OFFICIAL FOLLOW UP RECEIPT FOR ACC. ADVICE # 2532136

CASE SERIAL NUMBER INFORMATION		
TRNS #	LINE #	CASES
444631	1	AMC43979/\$45.00

This receipt was generated by the automated BLM Collections and Billings System and is a paper representation of a portion of the official electronic record contained therein.

UNITED STATES
DEPARTMENT OF THE INTERIOR
BUREAU OF LAND MANAGEMENT

RECEIPT AND ACCOUNTING ADVICE

NO. 2532136

cd/12/19/01

Subject: PROOF OF LABOR (9 claims)

Applicant: BERNICE HECK
PO BOX 1458
KEARNY AZ 85237

Albert

Remitter: **ALBERT HECK**
PO BOX 1458
KEARNY AZ 85237
CK 7837
\$45.00

Assignor:

LEASE MANAGEMENT DATA									
<input type="checkbox"/> NEW <input type="checkbox"/> UPDATE <input type="checkbox"/> PAYMENT									
ORIGINAL SERIAL NO.	ASG.	TYPE	ST.	CTY.	FUND SYMBOL			ACRES/UNITS	RATE
AMC 43979 et al									

AMOUNT	ANV. DATE	EXP. DATE	BILL CYC.	S/C	DISTRICT	NEXT BILL	MISC. DATA	U of M	ACTUAL UNITS

ASSIGNMENT SERIAL NO.	ASG.	TYPE	ST.	CTY.	FUND SYMBOL			ACRES/UNITS	RATE

AMOUNT	ANV. DATE	EXP. DATE	BILL CYC.	S/C	DISTRICT	NEXT BILL	MISC. DATA	U of M	ACTUAL UNITS

APPLY REMITTANCE			
ACTION	FUND SYMBOL	CTY.	AMOUNT
FILING FEE			
RENTAL			
UNEARNED			
REFUND			
TOTAL			
AMOUNT DUE			

Remarks: temporary receipt. Official receipt will be issued after processing.

ALBERT HECK
CK 7837
\$55.00

BY: _____ DATE: _____

Lease in Escrow?
 KGS? Of Interest?
 Auto Escalates? Operating Rights?
 Auto Renew? Operator
 Bond Filed?

FOR MMS USE ONLY

BILLEE		FOREST REFUGE
NUMBER		
OCS SECTION		
CODE		

UNITED STATES
DEPARTMENT OF THE INTERIOR
BUREAU OF LAND MANAGEMENT
MAINTENANCE FEE WAIVER CERTIFICATION

116

AMC 43979

FORM APPROVED
OMB NO. 1004-0114
Expires: December 31, 2002

SEE INSTRUCTIONS ON REVERSE

1. This small miner waiver is filed for the assessment year beginning at noon on September 1, 2001 and ending at noon on September 1, 2002
2. The undersigned and all related parties owned ten or fewer mining claims, mill, or tunnel sites located and maintained on Federal lands in the United States of America on September 1, 2001
3. The undersigned have performed the assessment work **required by law** for each mining claim listed **prior to filing this waiver** and understand that by filing this form; an affidavit of assessment work **must** be recorded by the December 30th following the filing of this waiver.
4. The undersigned understand that if the assessment work obligation has not yet come due under 30 U.S.C. 28 (for those claims in their first assessment year only); a notice of intent to hold reciting this condition **must** be recorded by the December 30th following the filing of this waiver.
5. The undersigned understand that mill and tunnel sites may also be listed upon this waiver and be waived from payment of the maintenance fee; and that a notice of intent to hold for these sites is required to be recorded by the December 30th immediately following the filing of this waiver.
6. The undersigned understand and acknowledge that pursuant to 43 U.S.C. 1212 and 18 U.S.C. 1001; the filing or recording of a false, fictitious, or fraudulent document with the Bureau of Land Management may result in a fine of up to \$250,000, a prison term not to exceed five years, or both.
7. The mining claims, mill or tunnel sites for which this waiver from payment of the maintenance fees is requested are:

CLAIM OR SITE NAME	BLM RECORDATION SERIAL NUMBER
1. Owl	43979
2. Commissary	43980
3. Commissary No. 2	43981
4. Flour Gold	43982
5. Flour Gold No. 2	43983
6. Flour Gold No. 3	43984
7. Flour Gold No. 4	43985
8. Flour Gold No. 5	43986
9. Flour Gold No. 6	43987
10.	

The owner(s) (claimants) of the above mining claims and sites are:

Albert Heck
(Owner's Name - Please Print)
P.O. Box 1458
(Street or P.O. Box)
Kearny Az. 85237
(City) (State) (Zip Code)

Albert E Heck
(Owner's Signature)

Bernice Heck
(Owner's Name - Please Print)
P.O. Box 1458
(Street or P.O. Box)
Kearny Az 85237
(City) (State) (Zip Code)

Bernice Heck
(Owner's Signature)

(Owner's Name - Please Print)

(Street or P.O. Box)

(City) (State) (Zip Code)

VERIFIED
8/8/01 PW

(Owner's Signature)

ENTERED IN COMPUTER
7/30/2001 *Re*

(Owner's Name - Please Print)

(Street or P.O. Box)

(Owner's Name - Please Print)

(Street or P.O. Box)

(Owner's Name - Please Print)

(Street or P.O. Box)

(Owner's Name - Please Print)

(Street or P.O. Box)

(Owner's Signature)

(City) _____
(State) _____
(Zip Code)

(Owner's Signature)

(City) _____
(State) _____
(Zip Code)

(Owner's Signature)

(City) _____
(State) _____
(Zip Code)

(Owner's Signature)

(City) _____
(State) _____
(Zip Code)

INSTRUCTIONS

1. This certification is made under the provisions of § 1744 of Title 43 and § 28-28k of Title 30 of the United States Code; and the regulations thereunder (43 CFR Part 3830).
2. The claimant(s) **must** fill in the dates in paragraph 1 for the beginning and ending of the assessment year for which this waiver is sought.
3. The claimant(s) **must** fill in the date in paragraph 2 for the beginning of the assessment year for which this waiver is sought.
4. All claim and site names and Bureau of Land Management (BLM) serial numbers **must** be listed for the mining claims, mill sites, and tunnel sites for which the waiver is sought.
5. All owners of the mining claims, mill sites, and tunnel sites and their addresses **must** be given.
6. This waiver form **must** be signed by all the claimants or their designated agent, in original form. If an agent is designated, a notarized designation of agent, signed by all of the claimants with proper address given, **must** be submitted with this waiver.

7. This form **must** be filed no later than September 1st for the upcoming assessment year in the BLM State Office where the mining claims or sites are recorded, or the waiver cannot be granted by the BLM. (Example: to obtain a waiver for the assessment year 2000, which begins at noon on September 1, 1999, you **must** qualify for and file for a waiver no later than September 1, 1999 in the proper BLM State Office).
8. For all mining claims which require assessment work, you **must** record an affidavit of labor on or before the December 30th immediately following the filing of this waiver. For all other mining claims or sites waived, you **must** record a notice of intent to hold on or before the December 30th immediately following the filing of this waiver.
9. Mill and tunnel sites may also be listed upon this waiver and be waived from payment of the maintenance fee. A notice of intent to hold for these sites is required to be filed by the December 30th following the filing of this waiver.

NOTICE/BURDEN HOURS STATEMENT

The Privacy Act of 1974, *as amended*, and the regulation in 43 CFR 2.48(d) provide that you be furnished the following information in connection with the information required by this certification of waiver from rental fees.

AUTHORITY: 30 U.S.C. 28-28k; 43 U.S.C. 1201, 1457, 1740, and 1744; and 43 CFR 3830.

PRINCIPLE PURPOSE: This information is to be used to verify that the owner(s) (claimants) of a mining claim has complied with 30 U.S.C. 28f and is entitled to perform assessment work in lieu of paying the maintenance fee for the mining claims listed on this form.

ROUTINE USE: (1) Adjudication of the claimant(s) certification of waiver from paying the maintenance fee otherwise required by 30 U.S.C. 28f. (2) Disclosure may be made to appropriate Federal agencies when location is made within the agency's geographic area of responsibility. (3) Information from the record and/or the record will be transferred to the appropriate Federal, State, or local agency, or a member of the public in response to a specific request for pertinent information. (4) Information may also be provided to the Department of Justice or in a proceeding before a court or adjudicative body; or to Federal, State, local or foreign agencies when needed for enforcement of civil or criminal codes or applicable regulations concerning title rights upon the public land.

EFFECT OF NOT PROVIDING INFORMATION: Disclosure of this information is required by 30 U.S.C. 28f and 43 CFR Part 3830 for those qualified claimants wishing to take the small miner waiver allowed. Failure to supply the information required in this form to support the claimants certification of waiver from payment of the otherwise required maintenance fees will result in the waiver being disallowed and the mining claims subject to forfeiture by BLM under 30 U.S.C. 28i.

The Paperwork Reduction Act of 1995 requires us to inform you that:

This information is being collected to allow the BLM to determine if you qualify for a waiver from the payment of \$100 per mining claim or site maintenance fee established in 30 U.S.C. 28f and the implementing regulations at 43 CFR 3830. A response to this request is required in accordance with the statute to obtain your benefit.

BLM would like you to know that you do not have to respond to this, or any other, Federal agency-sponsored information collection unless it displays a currently valid OMB control number.

Public reporting burden for this form is estimated to average 8 minutes (0.133 hours) per response, including time to review instructions, gathering and maintaining data, and completing and reviewing the form. Direct comments regarding this burden estimate, or any other aspect of this form, to the U.S. Department of the Interior, Bureau of Land Management, (1004-0114) Bureau Clearance Officer (WO-630), Mail Stop 401 LS, 1849 C St., N.W., Washington, D.C. 20240.

FOR OFFICIAL USE ONLY

2001 JUL 26 A 9:40

RECEIVED
BUREAU OF
LAND MANAGEMENT

To Whom it may concern;

Please send us a copy of the MAINTENANCE FEE WAIVER CERTIFICATION form. Thank You.

Bernice Heck
P.O. Box 1458
Kearny, Arizona 85237

Sincerely,

Bernice Heck

RECEIVED
BUREAU OF
LAND MANAGEMENT

2001 JUL 26 A 9:40


ARIZONA
STATE OFFICE
PHOENIX, ARIZONA

Albert and Bernice Heck
P.O. Box 1458
Kearny, Arizona 85237

RECEIVED
BUREAU OF
LAND MANAGEMENT

2001 JUL 26 A 9:40

ARIZONA
STATE OFFICE
PHOENIX, ARIZONA



BUREAU OF LAND MANAGEMENT
Arizona State Office
222 N. Central Avenue
Phoenix, AZ 85004-2203

85004-2203 12



UNITED STATES
DEPARTMENT OF THE INTERIOR
BUREAU OF LAND MANAGEMENT

RECEIVED
BUREAU OF
LAND MANAGEMENT

43979

AUG 11 10 26 AM '00

FORM APPROVED
OMB NO. 1004-0114
Expires: December 31, 2002

MAINTENANCE FEE WAIVER CERTIFICATION

SEE INSTRUCTIONS ON REVERSE

1. This small miner waiver is filed for the assessment year beginning at noon on September 1, 2000 and ending at noon on September 1, 2001
2. The undersigned and all related parties owned ten or fewer mining claims, mill, or tunnel sites located and maintained on Federal lands in the United States of America on September 1, 2000
3. The undersigned have performed the assessment work required by law for each mining claim listed prior to filing this waiver and understand that by filing this form; an affidavit of assessment work must be recorded by the December 30th following the filing of this waiver.
4. The undersigned understand that if the assessment work obligation has not yet come due under 30 U.S.C. 28 (for those claims in their first assessment year only); a notice of intent to hold reciting this condition must be recorded by the December 30th following the filing of this waiver.
5. The undersigned understand that mill and tunnel sites may also be listed upon this waiver and be waived from payment of the maintenance fee; and that a notice of intent to hold for these sites is required to be recorded by the December 30th immediately following the filing of this waiver.
6. The undersigned understand and acknowledge that pursuant to 43 U.S.C. 1212 and 18 U.S.C. 1001; the filing or recording of a false, fictitious, or fraudulent document with the Bureau of Land Management may result in a fine of up to \$250,000, a prison term not to exceed five years, or both.
7. The mining claims, mill or tunnel sites for which this waiver from payment of the maintenance fees is requested are:

CLAIM OR SITE NAME	BLM RECORDATION SERIAL NUMBER
1. Owl	43979
2. Commissary	43980
3. Commissary No. 2	43981
4. Flour Gold	43982
5. Flour Gold No. 2	43983
6. Flour Gold No. 3	43984
7. Flour Gold No. 4	43985
8. Flour Gold No. 5	43986
9. Flour Gold No. 6	43987
10.	

The owner(s) (claimants) of the above mining claims and sites are:

Albert Heck
 (Owner's Name - Please Print)
 P.O. Box 1458
 (Street or P.O. Box)
 Kearny Az. 85237
 (City) (State) (Zip Code)

Albert Heck
 (Owner's Signature)

Bernice Heck
 (Owner's Name - Please Print)
 P.O. Box 1458
 (Street or P.O. Box)
 Kearny Az. 85237
 (City) (State) (Zip Code)

Bernice Heck
 (Owner's Signature)

(Owner's Name - Please Print)
 (Street or P.O. Box)
 (City) (State) (Zip Code)

(Owner's Signature)

10/16/00
 ENTERED IN COMPUTER
 8/28/00 DJH

(Owner's Name - Please Print)

(Owner's Signature)

(Street or P.O. Box)

(City) (State) (Zip Code)

(Owner's Name - Please Print)

(Owner's Signature)

(Street or P.O. Box)

(City) (State) (Zip Code)

(Owner's Name - Please Print)

(Owner's Signature)

(Street or P.O. Box)

(City) (State) (Zip Code)

(Owner's Name - Please Print)

(Owner's Signature)

(Street or P.O. Box)

(City) (State) (Zip Code)

INSTRUCTIONS

1. This certification is made under the provisions of § 1744 of Title 43 and § 28-28k of Title 30 of the United States Code; and the regulations thereunder (43 CFR Part 3830).
2. The claimant(s) **must** fill in the dates in paragraph 1 for the beginning and ending of the assessment year for which this waiver is sought.
3. The claimant(s) **must** fill in the date in paragraph 2 for the beginning of the assessment year for which this waiver is sought.
4. All claim and site names and Bureau of Land Management (BLM) serial numbers **must** be listed for the mining claims, mill sites, and tunnel sites for which the waiver is sought.
5. All owners of the mining claims, mill sites, and tunnel sites and their addresses **must** be given.
6. This waiver form **must** be signed by all the claimants or their designated agent, in original form. If an agent is designated, a notarized designation of agent, signed by all of the claimants with proper address given, **must** be submitted with this waiver.

7. This form **must** be filed no later than September 1st for the upcoming assessment year in the BLM State Office where the mining claims or sites are recorded, or the waiver cannot be granted by the BLM. (Example: to obtain a waiver for the assessment year 2000, which begins at noon on September 1, 1999, you **must** qualify for and file for a waiver no later than September 1, 1999 in the proper BLM State Office).
8. For all mining claims which require assessment work, you **must** record an affidavit of labor on or before the December 30th immediately following the filing of this waiver. For all other mining claims or sites waived, you **must** record a notice of intent to hold on or before the December 30th immediately following the filing of this waiver.
9. Mill and tunnel sites may also be listed upon this waiver and be waived from payment of the maintenance fee. A notice of intent to hold for these sites is required to be filed by the December 30th following the filing of this waiver.

NOTICE/BURDEN HOURS STATEMENT

The Privacy Act of 1974, *as amended*, and the regulation in 43 CFR 2.48(d) provide that you be furnished the following information in connection with the information required by this certification of waiver from rental fees.

AUTHORITY: 30 U.S.C. 28-28k; 43 U.S.C. 1201, 1457, 1740, and 1744; and 43 CFR 3830.

PRINCIPLE PURPOSE: This information is to be used to verify that the owner(s) (claimants) of a mining claim has complied with 30 U.S.C. 28f and is entitled to perform assessment work in lieu of paying the maintenance fee for the mining claims listed on this form.

ROUTINE USE: (1) Adjudication of the claimant(s) certification of waiver from paying the maintenance fee otherwise required by 30 U.S.C. 28f. (2) Disclosure may be made to appropriate Federal agencies when location is made within the agency's geographic area of responsibility. (3) Information from the record and/or the record will be transferred to the appropriate Federal, State, or local agency, or a member of the public in response to a specific request for pertinent information. (4) Information may also be provided to the Department of Justice or in a proceeding before a court or adjudicative body; or to Federal, State, local or foreign agencies when needed for enforcement of civil or criminal codes or applicable regulations concerning title rights upon the public land.

EFFECT OF NOT PROVIDING INFORMATION: Disclosure of this information is required by 30 U.S.C. 28f and 43 CFR Part 3830 for those qualified claimants wishing to take the small miner waiver allowed. Failure to supply the information required in this form to support the claimants certification of waiver from payment of the otherwise required maintenance fees will result in the waiver being disallowed and the mining claims subject to forfeiture by BLM under 30 U.S.C. 28i.

The Paperwork Reduction Act of 1995 requires us to inform you that:

This information is being collected to allow the BLM to determine if you qualify for a waiver from the payment of \$100 per mining claim or site maintenance fee established in 30 U.S.C. 28f and the implementing regulations at 43 CFR 3830. A response to this request is required in accordance with the statute to obtain your benefit.

BLM would like you to know that you do not have to respond to this, or any other, Federal agency-sponsored information collection unless it displays a currently valid OMB control number.

Public reporting burden for this form is estimated to average 8 minutes (0.133 hours) per response, including time to review instructions, gathering and maintaining data, and completing and reviewing the form. Direct comments regarding this burden estimate, or any other aspect of this form, to the U.S. Department of the Interior, Bureau of Land Management, (1004-0114) Bureau Clearance Officer (WO-630), Mail Stop 401 LS, 1849 C St., N.W., Washington, D.C. 20240.

FOR OFFICIAL USE ONLY

RECEIVED
BUREAU OF
LAND MANAGEMENT

AUG 11 10 26 AM '00

ARIZONA
STATE OFFICE
PHOENIX, ARIZONA
For BLM Use Only

AZ-3850-1 (July 1992)

Return Document to:

Bernice Heck
P.O. Box 1458
Kearny, Az 85237
Telephone # (520) 363-7588

9x5 = \$45.00



AFFIDAVIT OF PERFORMANCE OF ANNUAL WORK.

Also fill in ITEMS 1 through 9 and the reverse side of this document.



NOTICE OF INTENTION TO HOLD

I intend to hold the claims(s)/site(s) listed on the reverse side of this document for the calendar year 19__.
Also fill in ITEMS 1 through 4 and ITEM 9.

NOTICES OF INTENTION TO HOLD ARE FOR MILLSITES AND TUNNEL SITES OR FOR MINING CLAIMS WHEN ASSESSMENT WORK HAS NOT BEEN DONE, REGARDLESS OF WHETHER THE ANNUAL ASSESSMENT HAS BEEN SUSPENDED, DEFERRED, OR NOT YET ACCRUED. THE FILING OF A NOTICE OF INTENTION TO HOLD SHALL NOT RELIEVE THE OWNER OF COMPLYING WITH FEDERAL AND STATE LAWS PERTAINING TO THE PERFORMANCE OF ANNUAL ASSESSMENT WORK. NOTICES OF INTENTION TO HOLD FOR MILL SITES OR TUNNEL SITES NEED NOT BE COUNTY RECORDED. FOR MINING CLAIMS THE FORM FILED WITH THE BLM MUST BE IDENTICAL TO THE ONE THAT WAS OR WILL BE FILED WITH THE COUNTY.

Evidence of Annual Assessment Work or a Notice of Intention to Hold must be filed each calendar year following the calendar year in which the claim/site was located.

ALL CLAIMS LISTED ON A SINGLE AFFIDAVIT MUST BE CONTIGUOUS.

1. State of Arizona, County of Yavapai ss:
2. I, (Name) Albert Heck or Bernice Heck
3. Reside at (Address) P.O. Box 1458
City Kearny, County Pinal, State Az, Zip 85237

being duly sworn, deposes and says that he/she is a citizen of the United States, more than eighteen years of age, that all of the facts set forth in this affidavit/notice, subject to the provisions and penalties of 18 USC 1001 pertaining to the filing of false, fictitious, or fraudulent statements with the United States, are true and correct according to the best of my knowledge, information and belief.

4. Owner's Name and Address (If not shown in items 1-3 above) CHECK HERE IF THIS IS A CHANGE OF ADDRESS

5. That I am personally acquainted with the mining claims(s). The work and improvements were made by and at the expense of the owner(s) of said claim(s). Said contiguous group of claims, listed on the reverse side of this document, are situated in the Copper Basin Mining District, Yavapai County, Arizona.


6. That between the dates starting at 12 o'clock noon on September 1, 1999 And ending at 12 o'clock noon on September 1, 2000 at least \$ 4,500.00 Dollars worth of work and improvements were done and performed upon said claim(s) or upon one or more of a contiguous group of claims for the benefit of all, or wholly or partly outside of a contiguous group of claims for the benefit of all, not including the location work.

7. That the following persons were employed to perform the work and improvements described herein: Albert Heck & Bernice Heck

8. That the work and improvements performed were: Back Hoe work on a vein on the west side of shaft on floor gold #1

9. Dated: 7/24/00, Signature: Bernice Heck
SUBSCRIBED AND SWORN TO before me, a Notary Public, this 24th day of July, 192000

by Maria M. Munoz
Notary Public
MY COMMISSION EXPIRES SEP 14, 2002



Notary Public State of Arizona
Gila County
Maria M. Munoz
Expires September 14, 2002

OCT 02 2000

ENTERED IN COMPL
for 8-15-00

If the claims/sites have consecutive BLM#s and are in the same Township, Range and Section(s), they may be listed as follows:

SAMPLE 1 - 10

A MC 19640 - 49

DKT/Pg 1025/1-10
RECORDING #9106173-82.

4N 20W 36

CLAIM/SITE NAME	SERIAL NUMBER	Dkt/Pg or Recording # OF ORIGINAL LOCATION NOTICE	TWN SHP	RNG	SEC(S)
1. Owl	AMC 43979	152/51	13N	3W	18
2. Commissary	AMC 43980	140/581	13N	3W	18/17
3. Commissary (2)	AMC 43981	146/477	13N	3W	18
4. Flour Gold	AMC 43982	143/173	13N	3W	18
5. Flour Gold (2)	AMC 43983	143/349	13N	3W	18
6. Flour Gold (3)	AMC 43984	143/350	13N	3W	18
7. Flour Gold (4)	AMC 43985	146/478	13N	3W	18
8. Flour Gold (5)	AMC 43986	126/401	13N	3W	18
9. Flour Gold (6)	AMC 43987	126/402	13N	3W	18
10.	AMC				
11.	AMC				
12.	AMC				
13.	AMC				
14.	AMC				
15.	AMC				
16.	AMC				
17.	AMC				
18.	AMC				
19.	AMC				
20.	AMC				
21.	AMC				
22.	AMC				
23.	AMC				
24.	AMC				
25.	AMC				
26.	AMC				
27.	AMC				
28.	AMC				
29.	AMC				
30.	AMC				

FILE WITH: BUREAU OF LAND MANAGEMENT, 222 NORTH CENTRAL AVENUE, PHOENIX, ARIZONA 85004-2203 and the respective county recorder, ON OR BEFORE DECEMBER 30th (NOT THE 31st). BLM requires a \$5.00 nonrefundable service charge for each mining claim, mill site or tunnel site.

This form is for the purpose of complying with the laws of the United States Department of the Interior, Bureau of Land Management and the State of Arizona pertaining to assessment work and/or notice of intention to hold. 30 USC 28, 43 CFR 3833.2, ARS 27-208. Subject to Paperwork Reduction Act and Privacy Act statements available at the BLM AZ State Office. This form is not copyrighted. It may be reproduced without restriction.

For BLM Use Only

To Whom it may Concern;

Please send me a copy of
the Maintenance Fee Waiver
Certification and the Affidavit
of Performance of Annual Work
form.

Sincerely,

Bernice Heck

mailed
8-11-00
al



Albert Heck
P.O. Box 1458
Kearny, AZ 85237-1458

RECEIVED
BUREAU OF
LAND MANAGEMENT

AUG 11 10 26 AM '00

ARIZONA
STATE OFFICE
PHOENIX, ARIZONA

**United States Department of the Interior
Bureau of Land Management**
BUSINESS & SUPPORT SVCS DIV
222 N CENTRAL AVE
PHOENIX, AZ 85004 -2203
Phone: (602) 417-9200

Receipt	
No:	166973

Transaction #: 180036
Date of Transaction: 08/11/2000

CUSTOMER: ALBERT E HECK
BOX 1458
KEARNY, AZ 85237

LINE #	QTY	COMMODITY / SUBJECT / ACTION / PRODUCT	REMARKS	UNIT PRICE	TOTAL
1	1	LOCATABLE MINERALS / MINING CLAIMS-ACCOUNTS/UNADJUDICATED / MINING CLAIM MONEY RECEIVED (455)	POL 2000 (9)	- n/a -	\$45.00
TOTAL:					\$45.00

PAYMENT INFORMATION			
1	AMOUNT:	\$45.00	POSTMARKED: 08/08/2000
	TYPE:	CHECK	RECEIVED: 08/11/2000
	CHECK NO:	8034	
	NAME:	HECK, ALBERT BOX 1458 KEARNY AZ 85237	

REMARKS

CASE SERIAL NUMBER INFORMATION		
TRNS #	LINE #	CASES
180036	1	AMC43979

This receipt was generated by the automated BLM Collections and Billings System and is a paper representation of a portion of the official electronic record contained therein.

(September 1996)

DEPARTMENT OF THE INTERIOR
BUREAU OF LAND MANAGEMENT

FORM APPROVED
OMB NO. 1004-0114
Expires September 30, 1999

MAINTENANCE FEE PAYMENT WAIVER CERTIFICATION

This small miner waiver is filed to hold the claims/sites listed below for the assessment year beginning at noon on the first September 1 following the official filing of this form with BLM.

The undersigned owner(s) of the mining claims/sites listed below hereby certify under penalty of 18 U.S.C. 1001 and 43 U.S.C. 1212 that:

I/We control, or will control, ten or fewer mining claims/sites located and maintained on Federal land in the United States of America on the August 31 that is one day before the beginning of the assessment year indicated in line one above.

I/We have/will performed/perform assessment work upon the claims listed below for the current assessment year as of the August 31 indicated in line three above. This work meets the requirements of the General Mining Law of 1872, as amended; the Act of August 10, 1993; and the regulations at 43 CFR 3833 and 3850. Such work will be described on our affidavit of labor. Listing a site on this form constitutes a filing of a Notice of Intention to Hold for that site. I enclose a \$5.00 per site service charge (recording fee) for each site listed.

Please check this box if the following statement applies to you.

I/We relinquish my/our claims and/or sites not listed below.

The mining claims and sites for which the above waiver from payment of the maintenance fees is made are:

CLAIM NAME	BLM RECORDATION SERIAL NUMBER
1. Owl	43979
2. Commissary	43980
3. Commissary (2)	43981
4. Flour Gold	43982
5. Flour Gold No. 2	43983
6. Flour Gold No. 3	43984
7. Flour Gold No. 4	43985
8. Flour Gold No. 5	43986
9. Flour Gold No. 6	43987
10.	

All owner(s) of the above mining claims and sites are filing for this waiver.

I/We understand and acknowledge that pursuant to 43 U.S.C. 1212 and 18 U.S.C. 1001, the filing of a false, fictitious, or fraudulent document with the Bureau of Land Management may result in a fine of up to \$10,000, a prison term not to exceed five years, or both.

Albert Heck
(Owner's Name - Please Print)

Albert Heck
(Owner's Signature)

P.O. Box 1458
(Street or P.O. Box)

Kearny Az. 85237
(City) (State) (Zip Code)

Bernice Heck
(Owner's Name - Please Print)

Bernice Heck
(Owner's Signature)

P.O. Box 1458
(Street or P.O. Box)

Kearny Az. 85237
(City) (State) (Zip Code)

(Owner's Name - Please Print)

(Owner's Signature)

(Street or P.O. Box)

(City)

(State)

(Zip Code)

ENTERED INTO COMPUTER

(Owner's Name - Please Print)

(Owner's Signature)

(Street or P.O. Box)

(City)

(State)

(Zip Code)

AM 8/8/99

10/18/99

135

43979

(Owner's Name - Please Print)	(Owner's Signature)		
(Street or P.O. Box)	(City)	(State)	(Zip Code)
(Owner's Name - Please Print)	(Owner's Signature)		
(Street or P.O. Box)	(City)	(State)	(Zip Code)
(Owner's Name - Please Print)	(Owner's Signature)		
(Street or P.O. Box)	(City)	(State)	(Zip Code)
(Owner's Name - Please Print)	(Owner's Signature)		
(Street or P.O. Box)	(City)	(State)	(Zip Code)

INSTRUCTIONS

- | | |
|---|--|
| <ol style="list-style-type: none"> 1. This certification of waiver from payment of maintenance fees is made under the regulations at 43 CFR 3833 and 3850. 2. This waiver must be filed in advance of the assessment year for which a waiver is sought, but in no event be filed later than the August 31st preceding the assessment year for which the waiver is sought. 3. You must still record your affidavit of assessment work for claims listed and/or Notices of Intention to Hold for any sites listed with the BLM by each December 30th, and the local recording office under State law, as in the past. 4. A \$5.00 service charge (recording fee) is required for all sites listed, otherwise a separate notice of intent to hold must be filed by December 30. 5. This waiver must be filed in the BLM State Office where the mining claims are recorded. 6. If the claims and sites are located in more than one State, a separate waiver form must be filed in each State in which they are held. The total number of claims and sites listed on separate waiver forms cannot exceed ten. 7. All claim names and Bureau of Land Management (BLM) serial numbers must be listed for all mining claims and sites for which a waiver is sought. | <ol style="list-style-type: none"> 8. All owners and their addresses must be listed. 9. This waiver form must be signed by all of the owners or their designated agent. If an agent is designated, a statement appointing the agent, signed by all of the owners, must be submitted with this certification, if a designation of agent is not currently on file with the BLM State office where your claims and sites are recorded. 10. Mining claims and sites held by a husband and wife, either jointly or individually, or their children under the age of discretion, shall be counted towards the 10 claim limit. Mining claims and sites held in co-ownership, or by an association of locators, by a partnership, or by a corporation shall be counted towards the 10 claim limit for claimants that have an interest in these entities. 11. Failure to pay the maintenance fee or meet the requirements for waiver from payment of the maintenance fee by any August 31st deadline for the following assessment year shall cause the mining claims and sites to be declared null and void. |
|---|--|

NOTICE/BURDEN HOURS STATEMENT

The Privacy Act of 1974 and the regulation in 43 CFR 2.48(d) provide that you be furnished the following information in connection with the information required by this certification of exemption from rental fees form.

AUTHORITY: 30 U.S.C. 28-28k; 43 U.S.C. 1201, 1740, and 1744; 43 CFR 3833 and 3850.

PRINCIPLE PURPOSE: This information is to be used to verify that the owner(s) of a mining claim has complied with the Act of August 10, 1993 (107 Stat. 312), and is entitled to perform assessment work in lieu of paying the maintenance fee for the mining claims listed on this form.

ROUTINE USE: (1) Adjudication of the claimant(s) certification of waiver from paying the maintenance fee otherwise required by the Act of August 10, 1993 (107 Stat. 312). (2) Disclosure may be made to appropriate Federal agencies when location is made within the agency's geographic area of responsibility. (3) Information from the record and/or the record will be transferred to the appropriate Federal, State, or local agency, or a member of the public in response to a specific request for pertinent information. (4) Information may also be provided to the Department of Justice or in a proceeding before a court or adjudicative body; or to Federal, State, local or foreign agencies when needed for enforcement of civil or criminal codes or applicable regulations concerning title rights upon the public land.

EFFECT OF NOT PROVIDING INFORMATION: Disclosure of this information is required by the Act of August 10, 1993 (107 Stat. 312) and 43 CFR 3833 for those owner(s) wishing to take the small miners waiver allowed under 43 CFR 3833 and 3850. Failure to supply the information required in this form to support the owner(s) certification of waiver from payment of the otherwise required maintenance fees will result in the waiver being disallowed and the mining claims declared null and void by the Bureau of Land Management (BLM).

The Paperwork Reduction Act of 1980 (44 U.S.C. 3501, et seq.) requires us to tell you that:

This information is being collected to allow the BLM to determine if you qualify for a waiver from the payment of \$100 per mining claim maintenance fee established by the Act of August 10, 1993 (107 Stat. 312) and the implementing regulations at 43 CFR 3833 and 3850. A response to this request is required in accordance with the statute (107 Stat. 312) to retain your benefit.

Public reporting burden for this form is estimated to average 8 minutes per response, including time to review instructions, gathering and maintaining data, and completing and reviewing the form. Direct comments regarding this burden estimate, or any other aspect of this form, to the Department of the Interior, Bureau of Land Management, Information Collection Clearance Officer (DW-101) Denver Federal Center, Building 40, P.O. Box 25047, Denver, CO 80225-0047 and the Office of Management and Budget, Paperwork Reduction Project (1004-0114), Washington, D.C. 20503.

BLM would like you to know that you do not have to respond to this, or any other, Federal agency-sponsored information collection unless it displays a currently valid OMB control number.

FOR OFFICIAL USE ONLY

RECEIVED
 BUREAU OF
 LAND MANAGEMENT
 ARIZONA
 STATE OFFICE
 PHOENIX, ARIZONA
 AUG 2 10 38 AM '99

Please send us a copy of
the Maintenance Fee Payment Waiver.

Sincerely,

Bernice Heck
P.O. Box 1458
Kearny Az.
85237

RECEIVED
BUREAU OF
LAND MANAGEMENT
STATE OF ARIZONA
PHOENIX, ARIZONA

AUG 2 10 39 AM '99

Return Document to:

Bernice Heck
P.O. Box 1458
Kearny, Az 85237

For BLM Use Only

9 x 5.00 = \$45.00
ASM.

AZ-3850-1 (July 1992)

43979

BK	FEE
	\$5
MAP	\$4
PCL	\$5
	\$1
\$	15

Telephone # (520)-363-7588

CHECK
 ONE

AFFIDAVIT OF PERFORMANCE OF ANNUAL WORK

Also fill in ITEMS 1 through 9 and the reverse side of this document.

NOTICE OF INTENTION TO HOLD

I intend to hold the claim(s) /site(s) listed on the reverse side of this document for the calendar year 19___. Also fill in ITEMS 1 through 4 and ITEM 9.

NOTICES OF INTENTION TO HOLD ARE FOR MILL SITES AND TUNNEL SITES OR FOR MINING CLAIMS WHEN ASSESSMENT WORK HAS NOT BEEN DONE, REGARDLESS OF WHETHER THE ANNUAL ASSESSMENT HAS BEEN SUSPENDED, DEFERRED, OR NOT YET ACCRUED. THE FILING OF A NOTICE OF INTENTION TO HOLD SHALL NOT RELIEVE THE OWNER OF COMPLYING WITH FEDERAL AND STATE LAWS PERTAINING TO THE PERFORMANCE OF ANNUAL ASSESSMENT WORK. NOTICES OF INTENTION TO HOLD FOR MILL SITES OR TUNNEL SITES NEED NOT BE COUNTY RECORDED. FOR MINING CLAIMS THE FORM FILED WITH BLM MUST BE IDENTICAL TO THE ONE THAT WAS OR WILL BE FILED WITH THE COUNTY.

Evidence of Annual Assessment Work or a Notice of Intention to Hold must be filed each calendar year following the calendar year in which the Claim/site was located.

ALL CLAIMS LISTED ON A SINGLE AFFIDAVIT MUST BE CONTIGUOUS.

1. State of Arizona, County of Yavapai SS:
2. I, (Name) Albert Heck or Bernice Heck
3. Reside at (Address) P.O. Box 1458

City Kearny, County Pinal, State Az, Zip 85237
 being duly sworn, deposes and says that he/she is a citizen of the United States, more than eighteen years of age, that all of the facts set forth in this affidavit/notice, subject to the provisions and penalties of 18 USC 1001 pertaining to the filing of false, fictitious, or fraudulent statements with the United States, are true and correct according to the best of my knowledge, information and belief.

4. Owner's Name and Address (If not shown in items 1-3 above) CHECK HERE IF THIS IS A CHANGE OF ADDRESS

5. That I am personally acquainted with the mining claim(s). The work and improvements were made by and at the expense of the owner(s) of said claim(s). Said contiguous group of claims, listed on the reverse side of this document, are situated in the Copper Basin Mining District, Yavapai County, Arizona

6. That between the dates starting at 12 o'clock noon on September 1, 1997 and ending at 12 o'clock noon on September 1, 1998 at least \$ 1,500.00 dollars worth of work and improvements were done and performed upon said claim(s) or upon one or more of a contiguous group of claims for the benefit of all, or wholly or partly outside of a contiguous group of claims for the benefit of all, not including the location work.

7. That the following persons were employed to perform the work and improvements described herein: Albert Heck
Bernice Heck

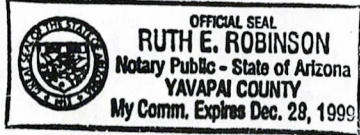
8. That the work and improvements performed were: Back Hoe work on a vein east of shaft on flour gold #1

9. Dated Dec 21, 1998, Signature Bernice Heck
 SUBSCRIBED AND SWORN TO before me, a Notary Public, this 21st day of December 1998
 by Bernice Heck
 Notary Public Ruth E. Robinson
 MY COMMISSION EXPIRES 12/28/99

This form is for the purpose of complying with the laws of the United States Department of the Interior, Bureau of Land Management and the State of Arizona pertaining to assessment work and/or a notice of intention to hold. 30 USC 28, 43 CFR 3833.2, ARS 27-208. Subject to Paperwork Reduction Act and Privacy Act statements available at the BLM AZ State Office. The form is not copyrighted. It may be reproduced without restriction.

For BLM Use Only
 PHOENIX ARIZONA
 1998 DEC 21 P 12:33
 B.L.M. AZ STATE OFFICE
 RECEIVED
VERIFIED
 DEC 22 1998

ENTERED IN COMPUTER
 SB 12/21/98



If the claims/sites have consecutive BLM #'s and are in the same Township, Range and Section(s) they may be listed as follows:

SAMPLE 1-10 A MC 19640-49 Dkt/Pg # 1025/1-10 (or) 4N 20W 36
 RECORDING # 9106173-82

CLAIM/SITE NAME	SERIAL NUMBER	Dkt/Pg or Recording # of ORIGINAL LOCATION NOTICE!	TWN SHP	RNG	SEC(S)
1. Owl	A MC 43979	152/51	13N	3W	18
2. Commissary	A MC 43980	140/581	13N	3W	18/17
3. Commissary(2)	A MC 43981	146/477	13N	3W	18
4. Flour Gold	A MC 43982	143/173	13N	3W	18
5. Flour Gold(2)	A MC 43983	143/349	13N	3W	18
6. Flour Gold(3)	A MC 43984	143/350	13N	3W	18
7. Flour Gold(4)	A MC 43985	146/478	13N	3W	18
8. Flour Gold(5)	A MC 43986	126/401	13N	3W	18
9. Flour Gold(6)	A MC 43987	126/402	13N	3W	18
10.	A MC				
11.	A MC				
12.	A MC				
13.	A MC				
14.	A MC				
15.	A MC				
16.	A MC				
17.	A MC				
18.	A MC				
19.	A MC				
20.	A MC				
21.	A MC				
22.	A MC				
23.	A MC				
24.	A MC				
25.	A MC				
26.	A MC				
27.	A MC				
28.	A MC				
29.	A MC				
30.	A MC				

FILE WITH: Bureau of Land Management, 3707 North 7th Street, P. O. Box 16563, Phoenix, Arizona 85011 and the respective county recorder, ON OR BEFORE DECEMBER 30th (NOT THE 31st). **BLM REQUIRES A \$5.00 NONREFUNDABLE SERVICE CHARGE FOR EACH MINING CLAIM, MILL SITE OR TUNNEL SITE. ANNUAL FILINGS THAT ARE NOT ACCOMPANIED BY PROPER SERVICE CHARGES WILL BE RETURNED WITHOUT FURTHER ACTION BY BLM.**

UNITED STATES
DEPARTMENT OF THE INTERIOR
BUREAU OF LAND MANAGEMENT

RECEIPT AND ACCOUNTING ADVICE

NO. 2443852

SM/AZ 12/21/98

Subject: AFFIDAVITS OF ASSESSMENT WORK (9)

2 12 12

45.00

Applicant:
BERNICE HECK
P. O. BOX 1458
KEARNY, AZ 85237

Remitter: SAME - CK #6774
520-363-7588

Assignor:

LEASE MANAGEMENT DATA									
<input type="checkbox"/> NEW <input type="checkbox"/> UPDATE <input type="checkbox"/> PAYMENT									
ORIGINAL SERIAL NO.	ASG.	TYPE	ST.	CTY.	FUND SYMBOL			ACRES/UNITS	RATE
AMC 43979, ET AL									

AMOUNT	ANV. DATE	EXP. DATE	BILL CYC.	S/C	DISTRICT	NEXT BILL	MISC. DATA	U of M	ACTUAL UNITS

ASSIGNMENT SERIAL NO.	ASG.	TYPE	ST.	CTY.	FUND SYMBOL			ACRES/UNITS	RATE

AMOUNT	ANV. DATE	EXP. DATE	BILL CYC.	S/C	DISTRICT	NEXT BILL	MISC. DATA	U of M	ACTUAL UNITS

APPLY REMITTANCE			
ACTION	FUND SYMBOL	CTY.	AMOUNT
FILING FEE			
RENTAL			
UNEARNED			
REFUND			
TOTAL			
AMOUNT DUE			

Remarks:

BY: _____ DATE: _____

Lease in Escrow?
 KGS? Of Interest?
 Auto Escalates? Operating Rights?
 Auto Renew? Operator
 Bond Filed?

FOR MMS USE ONLY		
BILLEE	NUMBER	FOREST REFUGE
OCS SECTION	CODE	

MAINTENANCE PAYMENT WAIVER CERTIFICATION

This small miner waiver is filed to hold the claims/sites listed below for the assessment year beginning at noon on the first September 1 following the official filing of this form with BLM.

The undersigned owner(s) of the mining claims/sites listed below hereby certify under penalty of 18 U.S.C. 1001 and 43 U.S.C. 1212 that:

I/We control, or will control, ten or fewer mining claims/sites located and maintained on Federal land in the United States of America on the August 31 that is one day before the beginning of the assessment year indicated in line one above.

I/We have/will performed/perform assessment work upon the claims listed below for the current assessment year as of the August 31 indicated in line three above. This work meets the requirements of the General Mining Law of 1872, as amended; the Act of August 10, 1993; and the regulations at 43 CFR 3833 and 3850. Such work will be described on our affidavit of labor. Listing a site on this form constitutes a filing of a Notice of Intention to Hold for that site. I enclose a \$5.00 per site service charge (recording fee) for each site listed.

Please check this box if the following statement applies to you.

I/We relinquish my/our claims and/or sites not listed below.

43979

The mining claims and sites for which the above waiver from payment of the maintenance fees is made are:

CLAIM NAME	BLM RECORDATION SERIAL NUMBER
1. Owl	43979
2. Commissary	43980
3. Commissary (2)	43981
4. Flour Gold	43982
5. Flour Gold No. 2	43983
6. Flour Gold No. 3	43984
7. Flour Gold No. 4	43985
8. Flour Gold No. 5	43986
9. Flour Gold No. 6	43987
10.	

All owner(s) of the above mining claims and sites are filing for this waiver.

I/We understand and acknowledge that pursuant to 43 U.S.C. 1212 and 18 U.S.C. 1001, the filing of a false, fictitious, or fraudulent document with the Bureau of Land Management may result in a fine of up to \$10,000, a prison term not to exceed five years, or both.

Albert Heck
(Owner's Name - Please Print)

Albert E Heck
(Owner's Signature)

P.O. Box 1458
(Street or P.O. Box)

Kearny Az 85237
(City) (State) (Zip Code)

Bernice Heck
(Owner's Name - Please Print)

Bernice Heck
(Owner's Signature)

P.O. Box 1458
(Street or P.O. Box)

Kearny Az 85237
(City) (State) (Zip Code)

(Owner's Name - Please Print)

(Owner's Signature)

(Street or P.O. Box)

(City) (State) (Zip Code)

(Owner's Name - Please Print)

ENTERED IN COMPUTER

VERIFIED
JUL 29 1998

(Street or P.O. Box)

(City) (State) (Zip Code)

(Owner's Name - Please Print)

(Owner's Signature)

(Street or P.O. Box)

(City)

(State)

(Zip Code)

(Owner's Name - Please Print)

(Owner's Signature)

(Street or P.O. Box)

(City)

(State)

(Zip Code)

(Owner's Name - Please Print)

(Owner's Signature)

(Street or P.O. Box)

(City)

(State)

(Zip Code)

(Owner's Name - Please Print)

(Owner's Signature)

(Street or P.O. Box)

(City)

(State)

(Zip Code)

INSTRUCTIONS

1. This certification of waiver from payment of maintenance fees is made under the regulations at 43 CFR 3833 and 3850.
2. This waiver **must** be filed in advance of the assessment year for which a waiver is sought, but in no event be filed later than the August 31st preceding the assessment year for which the waiver is sought.
3. You **must** still record your affidavit of assessment work for claims listed and/or Notices of Intention to Hold for any sites listed with the BLM by each December 30th, and the local recording office under State law, as in the past.
4. A \$5.00 service charge (recording fee) is required for all sites listed, otherwise a separate notice of intent to hold **must** be filed by December 30.
5. This waiver **must** be filed in the BLM State Office where the mining claims are recorded.
6. If the claims and sites are located in more than one State, a separate waiver form **must** be filed in each State in which they are held. The total number of claims and sites listed on separate waiver forms cannot exceed ten.
7. All claim names and Bureau of Land Management (BLM) serial numbers **must** be listed for all mining claims and sites for which a waiver is sought.

8. All owners and their addresses **must** be listed.
9. This waiver form **must** be signed by all of the owners or their designated agent. If an agent is designated, a statement appointing the agent, signed by all of the owners, **must** be submitted with this certification, if a designation of agent is not currently on file with the BLM State office where your claims and sites are recorded.
10. Mining claims and sites held by a husband and wife, either jointly or individually, or their children under the age of discretion, shall be counted towards the 10 claim limit. Mining claims and sites held in co-ownership, or by an association of locators, by a partnership, or by a corporation shall be counted towards the 10 claim limit for claimants that have an interest in these entities.
11. Failure to pay the maintenance fee or meet the requirements for waiver from payment of the maintenance fee by any August 31st deadline for the following assessment year shall cause the mining claims and sites to be declared null and void.

NOTICE/BURDEN HOURS STATEMENT

The Privacy Act of 1974 and the regulation in 43 CFR 2.48(d) provide that you be furnished the following information in connection with the information required by this certification of exemption from rental fees form.

AUTHORITY: 30 U.S.C. 28-28k; 43 U.S.C. 1201, 1740, and 1744; 43 CFR 3833 and 3850.

PRINCIPLE PURPOSE: This information is to be used to verify that the owner(s) of a mining claim has complied with the Act of August 10, 1993 (107 Stat. 312), and is entitled to perform assessment work in lieu of paying the maintenance fee for the mining claims listed on this form.

ROUTINE USE: (1) Adjudication of the claimant(s) certification of waiver from paying the maintenance fee otherwise required by the Act of August 10, 1993 (107 Stat. 312). (2) Disclosure may be made to appropriate Federal agencies when location is made within the agency's geographic area of responsibility. (3) Information from the record and/or the record will be transferred to the appropriate Federal, State, or local agency, or a member of the public in response to a specific request for pertinent information. (4) Information may also be provided to the Department of Justice or in a proceeding before a court or adjudicative body; or to Federal, State, local or foreign agencies when needed for enforcement of civil or criminal codes or applicable regulations concerning title rights upon the public land.

EFFECT OF NOT PROVIDING INFORMATION: Disclosure of this information is required by the Act of August 10, 1993 (107 Stat. 312) and 43 CFR 3833 for those owner(s) wishing to take the small miners waiver allowed under 43 CFR 3833 and 3850. Failure to supply the information required in this form to support the owner(s) certification of waiver from payment of the otherwise required maintenance fees will result in the waiver being disallowed and the mining claims declared null and void by the Bureau of Land Management (BLM).

The Paperwork Reduction Act of 1980 (44 U.S.C. 3501, et seq.) requires us to tell you that:

This information is being collected to allow the BLM to determine if you qualify for a waiver from the payment of \$100 per mining claim maintenance fee established by the Act of August 10, 1993 (107 Stat. 312) and the implementing regulations at 43 CFR 3833 and 3850. A response to this request is required in accordance with the statute (107 Stat. 312) to retain your benefit.

Public reporting burden for this form is estimated to average 8 minutes per response, including time to review instructions, gathering and maintaining data, and completing and reviewing the form. Direct comments regarding this burden estimate, or any other aspect of this form, to the Department of the Interior, Bureau of Land Management, Information Collection Clearance Officer (DW-101) Denver Federal Center, Building 40, P.O. Box 25047, Denver, CO 80225-0047 and the Office of Management and Budget, Paperwork Reduction Project (1004-0114), Washington, D.C. 20503.

BLM would like you to know that you do not have to respond to this, or any other, Federal agency-sponsored information collection unless it displays a currently valid OMB control number.

FOR OFFICIAL USE ONLY

1998 JUL 28 P 12:44
RECEIVED
BLM AZ STATE OFFICE

MAINTENANCE FEE PAYMENT WAIVER CERTIFICATION

1997

This small miner waiver is filed to hold the claims/sites listed below for the assessment year beginning at noon on the first September 1 following the official filing of this form with BLM.

The undersigned owner(s) of the mining claims/sites listed below hereby certify under penalty of 18 U.S.C. 1001 and 43 U.S.C. 1212 that:

I/We control, or will control, ten or fewer mining claims/sites located and maintained on Federal land in the United States of America on the August 31 that is one day before the beginning of the assessment year indicated in line one above.

I/We have/will performed/performance assessment work upon the claims listed below for the current assessment year as of the August 31 indicated in line three above. This work meets the requirements of the General Mining Law of 1872, as amended; the Act of August 10, 1993; and the regulations at 43 CFR 3833 and 3850. Such work will be described on our affidavit of labor. Listing a site on this form constitutes a filing of a Notice of Intention to Hold for that site. I enclose a \$5.00 per site service charge (recording fee) for each site listed.

Please check this box if the following statement applies to you.

I/We relinquish my/our claims and/or sites not listed below.

43979

The mining claims and sites for which the above waiver from payment of the maintenance fees is made are:

CLAIM NAME	BLM RECORDATION SERIAL NUMBER
1. OWL	43979
2. COMMISSARY	43980
3. COMMISSARY (2)	43981
4. FLOUR GOLD	43982
5. FLOUR GOLD NO. 2	43983
6. FLOUR GOLD NO. 3	43984
7. FLOUR GOLD NO. 4	43985
8. FLOUR GOLD NO. 5	43986
9. FLOUR GOLD NO. 6	43987
10.	

All owner(s) of the above mining claims and sites are filing for this waiver.

I/We understand and acknowledge that pursuant to 43 U.S.C. 1212 and 18 U.S.C. 1001, the filing of a false, fictitious, or fraudulent document with the Bureau of Land Management may result in a fine of up to \$10,000, a prison term not to exceed five years, or both.

Albert Heck
(Owner's Name - Please Print)

P.O. Box 1458
(Street or P.O. Box)

Albert E Heck
(Owner's Signature)

KEARNY ARIZ 85237
(City) (State) (Zip Code)

Bernice Heck
(Owner's Name - Please Print)

P.O. Box 1458
(Street or P.O. Box)

Bernice Heck
(Owner's Signature)

KEARNY ARIZ 85237
(City) (State) (Zip Code)

(Owner's Name - Please Print)

(Street or P.O. Box)

(Owner's Signature)

(City)

(State)

(Zip Code)

(Owner's Name - Please Print)

(Street or P.O. Box)

(Owner's Signature)

(City)

(State)

(Zip Code)

ENTERED IN COMPUTER

8/18/97 DM

(Owner's Name - Please Print)	(Owner's Signature)		
(Street or P.O. Box)	(City)	(State)	(Zip Code)
(Owner's Name - Please Print)	(Owner's Signature)		
(Street or P.O. Box)	(City)	(State)	(Zip Code)
(Owner's Name - Please Print)	(Owner's Signature)		
(Street or P.O. Box)	(City)	(State)	(Zip Code)
(Owner's Name - Please Print)	(Owner's Signature)		
(Street or P.O. Box)	(City)	(State)	(Zip Code)

INSTRUCTIONS

1. This certification of waiver from payment of maintenance fees is made under the regulations at 43 CFR 3833 and 3850.
2. This waiver **must** be filed in advance of the assessment year for which a waiver is sought, but in no event be filed later than the August 31st preceding the assessment year for which the waiver is sought.
3. You **must** still record your affidavit of assessment work for claims listed and/or Notices of Intention to Hold for any sites listed with the BLM by each December 30th, and the local recording office under State law, as in the past.
4. A \$5.00 service charge (recording fee) is required for all sites listed, otherwise a separate notice of intent to hold **must** be filed by December 30.
5. This waiver **must** be filed in the BLM State Office where the mining claims are recorded.
6. If the claims and sites are located in more than one State, a separate waiver form **must** be filed in each State in which they are held. The total number of claims and sites listed on separate waiver forms cannot exceed ten.
7. All claim names and Bureau of Land Management (BLM) serial numbers **must** be listed for all mining claims and sites for which a waiver is sought.
8. All owners and their addresses **must** be listed.
9. This waiver form **must** be signed by all of the owners or their designated agent. If an agent is designated, a statement appointing the agent, signed by all of the owners, **must** be submitted with this certification, if a designation of agent is not currently on file with the BLM State office where your claims and sites are recorded.
10. Mining claims and sites held by a husband and wife, either jointly or individually, or their children under the age of discretion, shall be counted towards the 10 claim limit. Mining claims and sites held in co-ownership, or by an association of locators, by a partnership, or by a corporation shall be counted towards the 10 claim limit for claimants that have an interest in these entities.
11. Failure to pay the maintenance fee or meet the requirements for waiver from payment of the maintenance fee by any August 31st deadline for the following assessment year shall cause the mining claims and sites to be declared null and void.

NOTICE/BURDEN HOURS STATEMENT

The Privacy Act of 1974 and the regulation in 43 CFR 2.48(d) provide that you be furnished the following information in connection with the information required by this certification of exemption from rental fees form.

AUTHORITY: 30 U.S.C. 28-28k; 43 U.S.C. 1201, 1740, and 1744; 43 CFR 3833 and 3850.

PRINCIPLE PURPOSE: This information is to be used to verify that the owner(s) of a mining claim has complied with the Act of August 10, 1993 (107 Stat. 312), and is entitled to perform assessment work in lieu of paying the maintenance fee for the mining claims listed on this form.

ROUTINE USE: (1) Adjudication of the claimant(s) certification of waiver from paying the maintenance fee otherwise required by the Act of August 10, 1993 (107 Stat. 312). (2) Disclosure may be made to appropriate Federal agencies when location is made within the agency's geographic area of responsibility. (3) Information from the record and/or the record will be transferred to the appropriate Federal, State, or local agency, or a member of the public in response to a specific request for pertinent information. (4) Information may also be provided to the Department of Justice or in a proceeding before a court or adjudicative body; or to Federal, State, local or foreign agencies when needed for enforcement of civil or criminal codes or applicable regulations concerning title rights upon the public land.

EFFECT OF NOT PROVIDING INFORMATION: Disclosure of this information is required by the Act of August 10, 1993 (107 Stat. 312) and 43 CFR 3833 for those owner(s) wishing to take the small miners waiver allowed under 43 CFR 3833 and 3850. Failure to supply the information required in this form to support the owner(s) certification of waiver from payment of the otherwise required maintenance fees will result in the waiver being disallowed and the mining claims declared null and void by the Bureau of Land Management (BLM).

The Paperwork Reduction Act of 1980 (44 U.S.C. 3501, et seq.) requires us to tell you that:

This information is being collected to allow the BLM to determine if you qualify for a waiver from the payment of \$100 per mining claim maintenance fee established by the Act of August 10, 1993 (107 Stat. 312) and the implementing regulations at 43 CFR 3833 and 3850. A response to this request is required in accordance with the statute (107 Stat. 312) to retain your benefit.

Public reporting burden for this form is estimated to average 8 minutes per response, including time to review instructions, gathering and maintaining data, and completing and reviewing the form. Direct comments regarding this burden estimate, or any other aspect of this form, to the Department of the Interior, Bureau of Land Management, Information Collection Clearance Officer (DW-101) Denver Federal Center, Building 40, P.O. Box 25047, Denver, CO 80225-0047 and the Office of Management and Budget, Paperwork Reduction Project (1004-0114), Washington, D.C. 20503.

BLM would like you to know that you do not have to respond to this, or any other, Federal agency-sponsored information collection unless it displays a currently valid OMB control number.

15. NOT FOR OFFICIAL USE ONLY

RECEIVED

BLM AZ STATE OFFICE

AUG 10 1993

Return Document to:

For BLM Use Only

AZ-3850-1 (July 1992)

AMC 43979 Sr

Telephone # ()-

CHECK ONE

AFFIDAVIT OF PERFORMANCE OF ANNUAL WORK

Also fill in ITEMS 1 through 9 and the reverse side of this document.

NOTICE OF INTENTION TO HOLD

I intend to hold the claim(s) /site(s) listed on the reverse side of this document for the calendar year 19____. Also fill in ITEMS 1 through 4 and ITEM 9.

NOTICES OF INTENTION TO HOLD ARE FOR MILL SITES AND TUNNEL SITES OR FOR MINING CLAIMS WHEN ASSESSMENT WORK HAS NOT BEEN DONE, REGARDLESS OF WHETHER THE ANNUAL ASSESSMENT HAS BEEN SUSPENDED, DEFERRED, OR NOT YET ACCRUED. THE FILING OF A NOTICE OF INTENTION TO HOLD SHALL NOT RELIEVE THE OWNER OF COMPLYING WITH FEDERAL AND STATE LAWS PERTAINING TO THE PERFORMANCE OF ANNUAL ASSESSMENT WORK. NOTICES OF INTENTION TO HOLD FOR MILL SITES OR TUNNEL SITES NEED NOT BE COUNTY RECORDED. FOR MINING CLAIMS THE FORM FILED WITH BLM MUST BE IDENTICAL TO THE ONE THAT WAS OR WILL BE FILED WITH THE COUNTY.

Evidence of Annual Assessment Work or a Notice of Intention to Hold must be filed each calendar year following the calendar year in which the Claim/site was located.

ALL CLAIMS LISTED ON A SINGLE AFFIDAVIT MUST BE CONTIGUOUS.

1. State of Arizona, County of YAVAPAI ss:
2. I, (Name) ALBERT HECK (OR) BERNICE HECK
3. Reside at (Address) P.O. Box 1458
City KEARNY, County PINAL, State ARIZ, Zip 85237

being duly sworn, deposes and says that he/she is a citizen of the United States, more than eighteen years of age, that all of the facts set forth in this affidavit/notice, subject to the provisions and penalties of 18 USC 1001 pertaining to the filing of false, fictitious, or fraudulent statements with the United States, are true and correct according to the best of my knowledge, information and belief.

4. Owner's Name and Address (If not shown in items 1-3 above) CHECK HERE IF THIS IS A CHANGE OF ADDRESS

5. That I am personally acquainted with the mining claim(s). The work and improvements were made by and at the expense of the owner(s) of said claim(s). Said contiguous group of claims, listed on the reverse side of this document, are situated in the COPPER BASIN Mining District, YAVAPAI County, Arizona


6. That between the dates starting at 12 o'clock noon on September 1, 1996 and ending at 12 o'clock noon on September 1, 1997 at least \$ 1,500 dollars worth of work and improvements were done and performed upon said claim(s) or upon one or more of a contiguous group of claims for the benefit of all, or wholly or partly outside of a contiguous group of claims for the benefit of all, not including the location work.

7. That the following persons were employed to perform the work and improvements described herein: ALBERT HECK / BERNICE HECK

8. That the work and improvements performed were: BACK HOE WORK EAST OF Shaft on FIVE GOLD on MAIN

9. Dated Aug 15 1997, Signature Bernice Heck
SUBSCRIBED AND SWORN TO before me, a Notary Public, this 15th day of August 1997

by Bernice Heck
Notary Public Dawn Rivera
MY COMMISSION EXPIRES 8-20



For BLM Use Only
VERIFIED
Aug 15 3 02 PM '97
RECEIVED
BLM AZ STATE OFFICE
ENTERED IN COMPUTER
8-20-97 Sr

This form is for the purpose of complying with the laws of the United States Department of the Interior, Bureau of Land Management and the State of Arizona pertaining to assessment work and/or a notice of intention to hold. 30 USC 28, 43 CFR 3833.2, ARS 27-208. Subject to Paperwork Reduction Act and Privacy Act statements available at the BLM AZ State Office. The form is not copyrighted. It may be reproduced without restriction.

If the claims/sites have consecutive BLM #'s and are in the same Township, Range and Section(s) they may be listed as follows:

SAMPLE 1-10 A MC 19640-49 Dkt/Pg # 1025/1-10 (or) 4N 20W 36
 RECORDING # 9106173-82

CLAIM/SITE NAME	SERIAL NUMBER	Dkt/Pg or Recording # of ORIGINAL LOCATION NOTICEI	TWN SHP	RNG	SEC(S)
1. Owl	A MC 43979	152/51	13N	3W	18
2. Commissary	A MC 43980	140/581	13N	3W	18/17
3. Commissary (2)	A MC 43981	146/477	13N	3W	18
4. Flour Gold	A MC 43982	143/173	13N	3W	18
5. Flour Gold No. 2	A MC 43983	143/349	13N	3W	18
6. Flour Gold No. 3	A MC 43984	143/350	13N	3W	18
7. Flour Gold No. 4	A MC 43985	146/478	13N	3W	18
8. Flour Gold No. 5	A MC 43986	126/401	13N	3W	18
9. Flour Gold No. 6	A MC 43987	126/402	13N	3W	18
10.	A MC				
11.	A MC				
12.	A MC				
13.	A MC				
14.	A MC				
15.	A MC				
16.	A MC				
17.	A MC				
18.	A MC				
19.	A MC				
20.	A MC				
21.	A MC				
22.	A MC				
23.	A MC				
24.	A MC				
25.	A MC				
26.	A MC				
27.	A MC				
28.	A MC				
29.	A MC				
30.	A MC				

FILE WITH: BUREAU OF LAND MANAGEMENT, 222 NORTH CENTRAL AVENUE, PHOENIX, AZ 85004-2203 and the respective county recorder, ON OR BEFORE DECEMBER 30th (NOT THE 31st). BLM REQUIRES A \$5.00 NONREFUNDABLE SERVICE CHARGE FOR EACH MINING CLAIM, MILL SITE OR TUNNEL SITE. ANNUAL FILLINGS THAT ARE NOT ACCOMPANIED BY PROPER SERVICE CHARGES WILL BE RETURNED WITHOUT FURTHER ACTION BY BLM.

UNITED STATES
DEPARTMENT OF THE INTERIOR
BUREAU OF LAND MANAGEMENT

RECEIPT AND ACCOUNTING ADVICE

NO. 2315351 04

TC/AZ

08/15/97

Subject: AFFIDAVITS OF ASSESSMENT WORK - 19

2 30 12

45.00

Applicant:

ALBERT & BERNICE HECK
BOX 1458
KEARNY AZ 85237

Remitter: CK 6000
363-7588

Assignor:

LEASE MANAGEMENT DATA NEW UPDATE PAYMENT

ORIGINAL SERIAL NO.	ASG.	TYPE	ST.	CTY.	FUND SYMBOL	ACRES/UNITS	RATE
AMC 43979-43987							

AMOUNT	ANV. DATE	EXP. DATE	BILL CYC.	S/C	DISTRICT	NEXT BILL	MISC. DATA	U of M	ACTUAL UNITS

ASSIGNMENT SERIAL NO.	ASG.	TYPE	ST.	CTY.	FUND SYMBOL	ACRES/UNITS	RATE

AMOUNT	ANV. DATE	EXP. DATE	BILL CYC.	S/C	DISTRICT	NEXT BILL	MISC. DATA	U of M	ACTUAL UNITS

APPLY REMITTANCE

ACTION	FUND SYMBOL	CTY.	AMOUNT
FILING FEE			
RENTAL			
UNEARNED			
REFUND			
TOTAL			
AMOUNT DUE			

Remarks:

BY: _____ DATE: _____

Lease in Escrow?
 KGS? Of Interest?
 Auto Escalates? Operating Rights?
 Auto Renew? Operator
 Bond Filed?

FOR MMS USE ONLY		
BILLEE NUMBER		FOREST REFUGE
OCS SECTION CODE		

43979 #45.00
SR

THIS IS A CONFORMED COPY OF INSTRUMENT
RECORDED IN BOOK 3296
PAGE 555-556 DATE 10/18/96 TIME 9:30
MARGO W. CARSON, RECORDER
Margo Carson DEPUTY

BR	FEE
MAP	\$1
PCL	\$5
	\$1
	\$150

AZ-3850-1 (July 1992)

Return Document to:
BERNICE HECK
P.O. BOX 1458
KEARNY ARIZ 85237

For BLM Use Only
9 claims
x5
\$45.00 TES.

Telephone # (520)-363-7588

AFFIDAVIT OF PERFORMANCE OF ANNUAL WORK

Also fill in ITEMS 1 through 9 and the reverse side of this document.

CHECK ONE

NOTICE OF INTENTION TO HOLD

I intend to hold the claim(s) /site(s) listed on the reverse side of this document for the calendar year 19___. Also fill in ITEMS 1 through 4 and ITEM 9.

NOTICES OF INTENTION TO HOLD ARE FOR MILL SITES AND TUNNEL SITES OR FOR MINING CLAIMS WHEN ASSESSMENT WORK HAS NOT BEEN DONE, REGARDLESS OF WHETHER THE ANNUAL ASSESSMENT HAS BEEN SUSPENDED, DEFERRED, OR NOT YET ACCRUED. THE FILING OF A NOTICE OF INTENTION TO HOLD SHALL NOT RELIEVE THE OWNER OF COMPLYING WITH FEDERAL AND STATE LAWS PERTAINING TO THE PERFORMANCE OF ANNUAL ASSESSMENT WORK. NOTICES OF INTENTION TO HOLD FOR MILL SITES OR TUNNEL SITES NEED NOT BE COUNTY RECORDED. FOR MINING CLAIMS THE FORM FILED WITH BLM MUST BE IDENTICAL TO THE ONE THAT WAS OR WILL BE FILED WITH THE COUNTY.

Evidence of Annual Assessment Work or a Notice of Intention to Hold must be filed each calendar year following the calendar year in which the Claim/site was located.

ALL CLAIMS LISTED ON A SINGLE AFFIDAVIT MUST BE CONTIGUOUS.

1. State of Arizona, County of YAVAPAI ss:
2. I, (Name) ALBERT HECK (or) BERNICE HECK
3. Reside at (Address) P.O. Box 1458
KEARNY City, PINAL County, ARIZ State, 85237 Zip

being duly sworn, deposes and says that he/she is a citizen of the United States, more than eighteen years of age, that all of the facts set forth in this affidavit/notice, subject to the provisions and penalties of 18 USC 1001 pertaining to the filing of false, fictitious, or fraudulent statements with the United States, are true and correct according to the best of my knowledge, information and belief.

4. Owner's Name and Address (if not shown in items 1-3 above) CHECK HERE IF THIS IS A CHANGE OF ADDRESS

5. That I am personally acquainted with the mining claim(s). The work and improvements were made by and at the expense of the owner(s) of said claim(s). Said contiguous group of claims, listed on the reverse side of this document, are situated in the COPPER BASIN Mining District, YAVAPAI County, Arizona

6. That between the dates starting at 12 o'clock noon on September 1, 19 95 and ending at 12 o'clock noon on September 1, 19 96 at least \$ 1,500.00 dollars worth of work and improvements were done and performed upon said claim(s) or upon one or more of a contiguous group of claims for the benefit of all, or wholly or partly outside of a contiguous group of claims for the benefit of all, not including the location work.

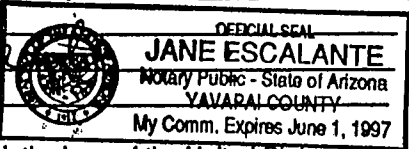
7. That the following persons were employed to perform the work and improvements described herein: ALBERT HECK / BERNICE HECK / Jim WALKER

8. That the work and improvements performed were: EXPLORATION AND SAMPLING OF VAIN EAST OF SHAFT ON FLOWER GOLD AN BACK HOLE WORK IN SAME AREA TO EXPOSE MORE OF VAIN

9. Dated Oct 18 1996 Signature Bernice Heck - Bernice Heck

SUBSCRIBED AND SWORN TO before me, a Notary Public, this 18th day of Oct 1996

by Bernice Heck
Notary Public Jane Escalante
MY COMMISSION EXPIRES 6/1/97



For BLM Use Only
PHOENIX, ARIZONA
OCT 18 1 22 PM '96
RECEIVED
BLM AZ STATE OFFICE

This form is for the purpose of complying with the laws of the United States Department of the Interior, Bureau of Land Management and the State of Arizona pertaining to assessment work and/or a notice of intention to hold. 30 USC 28, 43 CFR 3833.2, ARS 27-208. Subject to Paperwork Reduction Act and Privacy Act statements available at the BLM AZ State Office. The form is not copyrighted. It may be reproduced without restriction.

If the claims/sites have consecutive BLM #'s and are in the same Township, Range and Section(s) they may be listed as follows:

SAMPLE 1-10 A MC 19640-49 Dkt/Pg # 1025/1-10 (or) 4N 20W 36
 RECORDING # 9106173-82

CLAIM/SITE NAME	SERIAL NUMBER	Dkt/Pg or Recording # of ORIGINAL LOCATION NOTICEI	TWN SHP	RNG	SEC(S)
1. Owl ✓	A MC 43979	152 / 51	13N	3W	18
2. Commissary ✓	A MC 43980	140 / 581	13N	3W	18/17
3. Commissary 2 ✓	A MC 43981	146 / 477	13N	3W	18
4. Flour Gold ✓	A MC 43982	143 / 173	13N	3W	18
5. Flour Gold 2 }	A MC 43983	143 / 349	13N	3W	18
6. Flour Gold 3 }	A MC 43984	143 / 350	13N	3W	18
7. Flour Gold 4 }	A MC 43985	146 / 478	13N	3W	18
8. Flour Gold 5 }	A MC 43986	126 / 401	13N	3W	18
9. Flour Gold 6 }	A MC 43987	126 / 402	13N	3W	18
10.	A MC				
11.	A MC				
12.	A MC				
13.	A MC				
14.	A MC				
15.	A MC				
16.	A MC				
17.	A MC				
18.	A MC				
19.	A MC				
20.	A MC				
21.	A MC				
22.	A MC				
23.	A MC				
24.	A MC				
25.	A MC				
26.	A MC				
27.	A MC	ENTERED IN COMPUTER			
28.	A MC	10/18/96 <i>DM</i>			
29.	A MC	ENTERED IN COMPUTER			
30.	A MC				

FILE WITH: Bureau of Land Management, 3707 North 7th Street, P. O. Box 16563, Phoenix, Arizona 85011 and the respective county recorder, ON OR BEFORE DECEMBER 30th (NOT THE 31st). BLM REQUIRES A \$5.00 NONREFUNDABLE SERVICE CHARGE FOR EACH MINING CLAIM, MILL SITE OR TUNNEL SITE. ANNUAL FILINGS THAT ARE NOT ACCOMPANIED BY PROPER SERVICE CHARGES WILL BE RETURNED WITHOUT FURTHER ACTION BY BLM.

UNITED STATES
DEPARTMENT OF THE INTERIOR
BUREAU OF LAND MANAGEMENT

RECEIPT AND ACCOUNTING ADVICE

NO. 2264032 04

SM/AZ 10/18/96

Subject: AFFIDAVITS OF ASSESSMENT WORK (9)

2 3 12 45.00

Applicant:

BERNICE HECK
P. O. BOX 1458
KEARNY, AZ 85237

Remitter: SAME - CK #5671
520-363-7588

Assignor:

LEASE MANAGEMENT DATA NEW UPDATE PAYMENT

ORIGINAL SERIAL NO.	ASG.	TYPE	ST.	CTY.	FUND SYMBOL	ACRES/UNITS	RATE
AMC 43979, ET AL							

AMOUNT	ANV. DATE	EXP. DATE	BILL CYC.	S/C	DISTRICT	NEXT BILL	MISC. DATA	U of M	ACTUAL UNITS

ASSIGNMENT SERIAL NO.	ASG.	TYPE	ST.	CTY.	FUND SYMBOL	ACRES/UNITS	RATE

AMOUNT	ANV. DATE	EXP. DATE	BILL CYC.	S/C	DISTRICT	NEXT BILL	MISC. DATA	U of M	ACTUAL UNITS

APPLY REMITTANCE

ACTION	FUND SYMBOL	CTY.	AMOUNT
FILING FEE			
RENTAL			
UNEARNED			
REFUND			
TOTAL			
AMOUNT DUE			

Remarks:

43979-43987 - 9

BY:

DATE:

Lease in Escrow?

KGS? Of Interest?

Auto Escalates? Operating Rights?

Auto Renew? Operator

Bond Filed?

FOR MMS USE ONLY

BILLEE	FOREST REFUGE
NUMBER	
OCS SECTION	
CODE	

UNITED STATES
DEPARTMENT OF THE INTERIOR
BUREAU OF LAND MANAGEMENT

FORM APPROVED
OMB NO. 1004-0114
Expires: March 31, 1997 **105**

MAINTENANCE FEE PAYMENT WAIVER CERTIFICATION

This small miner waiver is filed to hold the claims/sites listed below for the assessment year beginning at noon on the first September 1 following the official filing of this form with BLM.

The undersigned owner(s) of the mining claims/sites listed below hereby certify under penalty of 18 U.S.C. 1001 and 43 U.S.C. 1212 that:

I/We control, or will control, ten or fewer mining claims/sites located and maintained on Federal land in the United States of America on the August 31 that is one day before the beginning of the assessment year indicated in line one above.

I/We have/will performed/perform assessment work upon the claims listed below for the current assessment year as of the August 31 indicated in line three above. This work meets the requirements of the General Mining Law of 1872, as amended; the Act of August 10, 1993; and the regulations at 43 CFR 3833 and 3850. Such work will be described on our affidavit of labor.

43979 *ML*

The mining claims and sites for which the above waiver from payment of the maintenance fees is made are:

CLAIM NAME	BLM RECORDATION SERIAL NUMBER
1. OWL	43979
2. COMMISSARY	43980
3. COMMISSARY #2	43981
4. FLOUR Gold	43982
5. FLOUR Gold #2	43983
6. FLOUR Gold #3	43984
7. FLOUR Gold #4	43985
8. FLOUR Gold #5	43986
9. FLOUR Gold #6	43987
10.	

All owner(s) of the above mining claims and sites are filing for this waiver.

I/We understand and acknowledge that pursuant to 43 U.S.C. 1212 and 18 U.S.C. 1001, the filing of a false, fictitious, or fraudulent document with the Bureau of Land Management may result in a fine of up to \$10,000, a prison term not to exceed five years, or both.

ALBERT E HECK
(Owner's Name - Please Print)

Albert Heck
(Owner's Signature)

P.O. BOX 1458
(Street or P.O. Box)

KEARNY ARIZ 85237
(City) (State) (Zip Code)

BERNICE HECK
(Owner's Name - Please Print)

Bernice Heck
(Owner's Signature)

P.O. BOX 1458
(Street or P.O. Box)

KEARNY ARIZ 85237
(City) (State) (Zip Code)

(Owner's Name - Please Print)

(Owner's Signature)

(Street or P.O. Box)

(City) (State) (Zip Code)

(Owner's Name - Please Print)

(Owner's Signature)

(Street or P.O. Box)

(City) (State) (Zip Code)

ENTERED IN COMPUTER

8/1/96 *ML*

(Owner's Name - Please Print)

(Street or P.O. Box)

(Owner's Name - Please Print)

(Street or P.O. Box)

(Owner's Name - Please Print)

(Street or P.O. Box)

(Owner's Name - Please Print)

(Street or P.O. Box)

(Owner's Signature)

(City) (State) (Zip Code)

(Owner's Signature)

(City) (State) (Zip Code)

(Owner's Signature)

(City) (State) (Zip Code)

(Owner's Signature)

(City) (State) (Zip Code)

INSTRUCTIONS

1. This certification of waiver from payment of maintenance fees is made under the provisions of the Act of August 10, 1993 (107 Stat. 312 [1993]), and §1744 of Title 43 and §28-28k of Title 30 of the United States Code; and the regulations thereunder (43 CFR 3833 and 3850).
2. This waiver must be filed in advance of the assessment year for which a waiver is sought, but in no event be filed later than the August 31st preceding the assessment year for which the waiver is sought.
3. You must still record your affidavit of assessment work for claims listed and/or Notices of Intention to Hold for any sites listed with the BLM by each December 30th, and the local recording office under State law, as in the past.
4. This waiver must be filed in the BLM State Office where the mining claims are recorded.
5. If the claims and sites are located in more than one State, a separate waiver form must be filed in each State in which they are held. The total number of claims and sites listed on separate waiver forms cannot exceed ten.
6. All claim names and Bureau of Land Management (BLM) serial numbers must be listed for all mining claims and sites for which a waiver is sought.

7. All owners and their addresses must be listed.
8. This waiver form must be signed by all of the owners or their designated agent. If an agent is designated, a statement appointing the agent, must be submitted with this certification, if a designation of agent is not currently on file with the BLM State office where your claims and sites are recorded.
9. Mining claims and sites held by a husband and wife, either jointly or individually, or their children under the age of discretion, shall be counted towards the 10 claim limit. Mining claims and sites held in co-ownership, or by an association of locators, by a partnership, or by a corporation shall be counted towards the 10 claim limit for claimants that have an interest in these entities.
10. Failure to pay the maintenance fee or meet the requirements for waiver from payment of the maintenance fee by any August 31st deadline for the following assessment year shall cause the mining claims and sites to be declared null and void.

NOTICE

The Privacy Act of 1974 and the regulation in 43 CFR 2.48(d) provide that you be furnished the following information in connection with the information required by this certification of exemption from rental fees form.

AUTHORITY: 30 U.S.C. 28-28e; 43 U.S.C. 1201, 1740, and 1744; and the Act of August 10, 1993 (107 Stat. 312); 43 CFR 3833 and 3850.

PRINCIPLE PURPOSE: This information is to be used to verify that the owner(s) of a mining claim has complied with the Act of August 10, 1993 (107 Stat. 312), and is entitled to perform assessment work in lieu of paying the maintenance fee for the mining claims listed on this form.

ROUTINE USE: (1) Adjudication of the claimant(s) certification of waiver from paying the maintenance fee otherwise required by the Act of August 10, 1993 (107 Stat. 312). (2) Disclosure may be made to appropriate Federal agencies when location is made within the agency's geographic area of responsibility. (3) Information from the record and/or the record will be transferred to the appropriate Federal, State, or local agency, or a member of the public in response to a specific request for pertinent information. (4) Information may also be provided to the

Department of Justice or in a proceeding before a court or adjudicative body; or to Federal, State, local or foreign agencies when needed for enforcement of civil or criminal codes or applicable regulations concerning title rights upon the public land.

EFFECT OF NOT PROVIDING INFORMATION: Disclosure of this information is required by the Act of August 10, 1993 (107 Stat. 312) and 43 CFR 3833 for those owner(s) wishing to take the small miners waiver allowed under 43 CFR 3833 and 3850. Failure to supply the information required in this form to support the owner(s) certification of waiver from payment of the otherwise required maintenance fees will result in the waiver being disallowed and the mining claims declared null and void by the Bureau of Land Management (BLM).

The Paperwork Reduction Act of 1980 (44 U.S.C. 3501, et seq.) requires us to tell you that:

This information is being collected to allow the BLM to determine if you qualify for a waiver from the payment of \$100 per mining claim maintenance fee established by the Act of August 10, 1993 (107 Stat. 312) and the implementing regulations at 43 CFR 3833 and 3850. A response to this request is required in accordance with the statute (107 Stat. 312) to retain your benefit.

BURDEN HOURS STATEMENT

Public reporting burden for this form is estimated to average 5 minutes per response, including time to review instructions, gathering and maintaining data, and completing and reviewing the form. Direct comments regarding this burden estimate, or any other aspect of this form, to the Department of the Interior, Bureau of Land Management, Information Collection Clearance Officer (871), 1849 C Street, N.W., Washington, D.C. 20240; and the Office of Management and Budget, Paperwork Reduction Project (1004-0114), Washington, D.C. 20503.

105

FOR OFFICIAL USE ONLY

PHOENIX, ARIZONA

JUL 25 1 57 PM '96

RECEIVED
B.L.M. AZ STATE OFFICE

INDEXED & MICROFILMED



INSTRUMENT # 9559952
OFFICIAL RECORDS OF
YAVAPAI COUNTY
MARGO W. CARSON
REQUEST OF:

BERNICE HECK
DATE: 11/17/95 TIME: 13:10
FEE: 5.00 SC: 4.00 PT: 1.00
BOOK 3111 PAGE 816 PAGES: 002

BK	FEE
MAP	\$4
PCL	\$5
	\$1
\$150	

Return Document to:
BERNICE HECK
P.O. BOX 1458
KEARNY ARIZ
85237
Telephone # (520) 363-7588

For BLM Use Only

43979 MAH

AZ-3850-1 (July 1992)

AFFIDAVIT OF PERFORMANCE OF ANNUAL WORK
Also fill in ITEMS 1 through 9 and the reverse side of this document.

CHECK ONE

NOTICE OF INTENTION TO HOLD

I intend to hold the claim(s) /site(s) listed on the reverse side of this document for the calendar year 19___. Also fill in ITEMS 1 through 4 and ITEM 9.

NOTICES OF INTENTION TO HOLD ARE FOR MILL SITES AND TUNNEL SITES OR FOR MINING CLAIMS WHEN ASSESSMENT WORK HAS NOT BEEN DONE, REGARDLESS OF WHETHER THE ANNUAL ASSESSMENT HAS BEEN SUSPENDED, DEFERRED, OR NOT YET ACCRUED. THE FILING OF A NOTICE OF INTENTION TO HOLD SHALL NOT RELIEVE THE OWNER OF COMPLYING WITH FEDERAL AND STATE LAWS PERTAINING TO THE PERFORMANCE OF ANNUAL ASSESSMENT WORK. NOTICES OF INTENTION TO HOLD FOR MILL SITES OR TUNNEL SITES NEED NOT BE COUNTY RECORDED. FOR MINING CLAIMS THE FORM FILED WITH BLM MUST BE IDENTICAL TO THE ONE THAT WAS OR WILL BE FILED WITH THE COUNTY.

Evidence of Annual Assessment Work or a Notice of Intention to Hold must be filed each calendar year following the calendar year in which the Claim/site was located.
ALL CLAIMS LISTED ON A SINGLE AFFIDAVIT MUST BE CONTIGUOUS.

1. State of Arizona, County of YAVAPAI ss:
 2. I, (Name) ALBERT OR BERNICE HECK
 3. Reside at (Address) PO BOX 1458
 City KEARNY, County PINAL, State ARIZ, Zip 85237

being duly sworn, deposes and says that he/she is a citizen of the United States, more than eighteen years of age, that all of the facts set forth in this affidavit/notice, subject to the provisions and penalties of 18 USC 1001 pertaining to the filing of false, fictitious, or fraudulent statements with the United States, are true and correct according to the best of my knowledge, information and belief.

4. Owner's Name and Address (if not shown in items 1-3 above) CHECK HERE IF THIS IS A CHANGE OF ADDRESS

5. That I am personally acquainted with the mining claim(s). The work and improvements were made by and at the expense of the owner(s) of said claim(s). Said contiguous group of claims, listed on the reverse side of this document, are situated in the COPPER BASIN Mining District, YAVAPAI County, Arizona


6. That between the dates starting at 12 o'clock noon on September 1, 19 94 and ending at 12 o'clock noon on September 1, 19 95 at least \$ 4,500.00 dollars worth of work and improvements were done and performed upon said claim(s) or upon one or more of a contiguous group of claims for the benefit of all, or wholly or partly outside of a contiguous group of claims for the benefit of all, not including the location work.

7. That the following persons were employed to perform the work and improvements described herein:
ALBERT HECK, BERNICE HECK, LEONARD HECK

8. That the work and improvements performed were: EXPLORATION OF VAINS EAST + WEST OF SHAFT ON FLOUR GOLD + BACK HOLE WORK TO EXPOSE VAINS

9. Dated Nov. 17, 1995, Signature Bernice Heck
SUBSCRIBED AND SWORN TO before me, a Notary Public, this ___ day of ___ 19__
by Bernice Heck

Notary Public
MY COMMISSION EXPIRES



For BLM Use Only

RECEIVED
B.L.M. AZ STATE OFFICE
DEC 4 9 58 AM '95

This form is for the purpose of complying with the laws of the United States Department of the Interior, Bureau of Land Management and the State of Arizona pertaining to assessment work and/or a notice of intention to hold. 30 USC 28, 43 CFR 3833.2, ARS 27-208. Subject to Paperwork Reduction Act and Privacy Act statements available at the BLM AZ State Office. The form is not copyrighted. It may be reproduced without restriction.

ENTERED IN COMPUTER
1/24/96 MAH SR
BOOK 3111 PAGE 816

If the claims/sites have consecutive BLM #'s and are in the same Township, Range and Section(s) they may be listed as follows:

SAMPLE 1-10 A MC 19640-49 Dkt/Pg # 1025/1-10 (or) 4N 20W 36
 RECORDING # 9106173-82

CLAIM/SITE NAME	SERIAL NUMBER	Dkt/Pg or Recording # of ORIGINAL LOCATION NOTICE!	TWN SHP	RNG	SEC(S)
1. Owl	A MC 43979	152 / 51	13N	3W	18
2. Commissary	A MC 43980	140 / 581	13N	3W	18/17
3. Commissary 2	A MC 43981	146 / 477	13N	3W	18
4. flour Gold	A MC 43982	143 / 173	13N	3W	18
5. flour Gold 2	A MC 43983	143 / 349	13N	3W	18
6. flour Gold 3	A MC 43984	143 / 350	13N	3W	18
7. flour Gold 4	A MC 43985	146 / 478	13N	3W	18
8. flour Gold 5	A MC 43986	126 / 401	13N	3W	18
9. flour Gold 6	A MC 43987	126 / 402	13N	3W	18
10.	A MC				
11.	A MC				
12.	A MC				
13.	A MC				
14.	A MC				
15.	A MC				
16.	A MC				
17.	A MC				
18.	A MC				
19.	A MC				
20.	A MC				
21.	A MC				
22.	A MC				
23.	A MC				
24.	A MC				
25.	A MC				
26.	A MC				
27.	A MC				
28.	A MC				
29.	A MC				
30.	A MC				

FILE WITH: Bureau of Land Management, 3707 North 7th Street, P. O. Box 16563, Phoenix, Arizona 85011 and the respective county recorder, ON OR BEFORE DECEMBER 30th (NOT THE 31st). BLM REQUIRES A \$5.00 NONREFUNDABLE SERVICE CHARGE FOR EACH MINING CLAIM, MILL SITE OR TUNNEL SITE. ANNUAL FILINGS THAT ARE NOT ACCOMPANIED BY PROPER SERVICE CHARGES WILL BE RETURNED WITHOUT FURTHER ACTION BY BLM.

UNITED STATES
DEPARTMENT OF THE INTERIOR
BUREAU OF LAND MANAGEMENT

RECEIPT AND ACCOUNTING ADVICE

NO. **2190030**

04

TC/AZ

12/04/95

Subject: AFFIDAVITS OF ASSESSMENT WORK

2 6 12

45.00

Applicant:

ALBERT/BERNICE HECK
BOX 1458
KEARNY, AZ 85237

SAME AS CK. #5250

Remitter: 363-7588

Assignor:

LEASE MANAGEMENT DATA NEW UPDATE PAYMENT

ORIGINAL SERIAL NO.	ASG.	TYPE	ST.	CTY.	FUND SYMBOL			ACRES/UNITS	RATE
AMC 43979 ET, AL									

AMOUNT	ANV. DATE	EXP. DATE	BILL CYC.	S/C	DISTRICT	NEXT BILL	MISC. DATA	U of M	ACTUAL UNITS

ASSIGNMENT SERIAL NO.	ASG.	TYPE	ST.	CTY.	FUND SYMBOL			ACRES/UNITS	RATE

AMOUNT	ANV. DATE	EXP. DATE	BILL CYC.	S/C	DISTRICT	NEXT BILL	MISC. DATA	U of M	ACTUAL UNITS

APPLY REMITTANCE

ACTION	FUND SYMBOL	CTY.	AMOUNT
FILING FEE			
RENTAL			
UNEARNED			
REFUND			
TOTAL			
AMOUNT DUE			

Remarks:

BY:

DATE:

- Lease in Escrow?
- KGS?
- Auto Escalates?
- Auto Renew?

- Of Interest?
- Operating Rights?
- Operator
- Bond Filed?

FOR MMS USE ONLY

BILLEE	NUMBER	FOREST REFUGE
OCS SECTION		
CODE		

UNITED STATES
DEPARTMENT OF THE INTERIOR
BUREAU OF LAND MANAGEMENT

FORM APPROVED
OMB NO. 1004-0114
Expires: March 31, 1997

MAINTENANCE FEE PAYMENT WAIVER CERTIFICATION

#227

This small miner waiver is filed to hold the claims/sites listed below for the assessment year beginning at noon on the first September 1 following the official filing of this form with BLM.

I, undersigned owner(s) of the mining claims/sites listed below hereby certify under penalty of 18 U.S.C. 1001 and 43 U.S.C. 1212 that:

I/We control, or will control, ten or fewer mining claims/sites located and maintained on Federal land in the United States of America on the August 31 that is one day before the beginning of the assessment year indicated in line one above.

I/We have/will performed/perform assessment work upon the claims listed below for the current assessment year as of the August 31 indicated in line three above. This work meets the requirements of the General Mining Law of 1872, as amended; the Act of August 10, 1993; and the regulations at 43 CFR 3833 and 3850. Such work will be described on our affidavit of labor.

43979

The mining claims and sites for which the above waiver from payment of the maintenance fees is made are:

	CLAIM NAME	Book	Page	BLM RECORDATION SERIAL NUMBER	
1.	Owl	152	51	43979	LD
2.	Commissary	140	581	43980	LD
3.	Commissary (2)	146	477	43981	LD
4.	Flour Gold	143	173	43982	LD
5.	Flour Gold no. 2	143	349	43983	LD
6.	Flour Gold No. 3	143	350	43984	LD
7.	Flour Gold No. 4	146	478	43985	LD
	Flour Gold No. 5	126	401	43986	LD
9.	Flour Gold No. 6	126	402	43987	LD
10.					

All owner(s) of the above mining claims and sites are filing for this waiver.

I/We understand and acknowledge that pursuant to 43 U.S.C. 1212 and 18 U.S.C. 1001, the filing of a false, fictitious, or fraudulent document with the Bureau of Land Management may result in a fine of up to \$10,000, a prison term not to exceed five years, or both.

ALBERT E HECK
(Owner's Name - Please Print)

Albert E Heck
(Owner's Signature)

P.O. Box 1458
(Street or P.O. Box)

KEARNY ARIZ 85237
(City) (State) (Zip Code)

BERNICE HECK
(Owner's Name - Please Print)

Bernice Heck
(Owner's Signature)

P.O. Box 1458
(Street or P.O. Box)

KEARNY ARIZ 85237
(City) (State) (Zip Code)

(Owner's Name - Please Print)

(Owner's Signature)

(Street or P.O. Box)

(City) (State) (Zip Code)

(Owner's Name - Please Print)

(Owner's Signature)

(Street or P.O. Box)

(City) (State) (Zip Code)

ENTERED IN COMPUTER

9-12-95

(Owner's Name - Please Print)

(Owner's Signature)

(Street or P.O. Box)

(City) (State) (Zip Code)

(Owner's Name - Please Print)

(Owner's Signature)

(Street or P.O. Box)

(City) (State) (Zip Code)

(Owner's Name - Please Print)

(Owner's Signature)

(Street or P.O. Box)

(City) (State) (Zip Code)

(Owner's Name - Please Print)

(Owner's Signature)

(Street or P.O. Box)

(City) (State) (Zip Code)

INSTRUCTIONS

1. This certification of waiver from payment of maintenance fees is made under the provisions of the Act of August 10, 1993 (107 Stat. 312 [1993]), and §1744 of Title 43 and §28-28k of Title 30 of the United States Code; and the regulations thereunder (43 CFR 3833 and 3850).
2. This waiver must be filed in advance of the assessment year for which a waiver is sought, but in no event be filed later than the August 31st preceding the assessment year for which the waiver is sought.
3. You must still record your affidavit of assessment work for claims listed and/or Notices of Intention to Hold for any sites listed with the BLM by each December 30th, and the local recording office under State law, as in the past.
This waiver must be filed in the BLM State Office where the mining claims are recorded.
5. If the claims and sites are located in more than one State, a separate waiver form must be filed in each State in which they are held. The total number of claims and sites listed on separate waiver forms cannot exceed ten.
6. All claim names and Bureau of Land Management (BLM) serial numbers must be listed for all mining claims and sites for which a waiver is sought.

7. All owners and their addresses must be listed.
8. This waiver form must be signed by all of the owners or their designated agent. If an agent is designated, a statement appointing the agent, must be submitted with this certification, if a designation of agent is not currently on file with the BLM State office where your claims and sites are recorded.
9. Mining claims and sites held by a husband and wife, either jointly or individually, or their children under the age of discretion, shall be counted towards the 10 claim limit. Mining claims and sites held in co-ownership, or by an association of locators, by a partnership, or by a corporation shall be counted towards the 10 claim limit for claimants that have an interest in these entities.
10. Failure to pay the maintenance fee or meet the requirements for waiver from payment of the maintenance fee by any August 31st deadline for the following assessment year shall cause the mining claims and sites to be declared null and void.

NOTICE

The Privacy Act of 1974 and the regulation in 43 CFR 2.48(d) provide that you be furnished the following information in connection with the information required by this certification of exemption from rental fees form.

AUTHORITY: 30 U.S.C. 28-28e; 43 U.S.C. 1201, 1740, and 1744; and the Act of August 10, 1993 (107 Stat. 312); 43 CFR 3833 and 3850.

PRINCIPLE PURPOSE: This information is to be used to verify that the owner(s) of a mining claim has complied with the Act of August 10, 1993 (107 Stat. 312), and is entitled to perform assessment work in lieu of paying the maintenance fee for the mining claims listed on this form.

ROUTINE USE: (1) Adjudication of the claimant(s) certification of waiver from paying the maintenance fee otherwise required by the Act of August 10, 1993 (107 Stat. 312). (2) Disclosure may be made to appropriate Federal agencies when location is made within the agency's geographic area of responsibility. (3) Information from the record and/or the record will be transferred to the appropriate Federal, State, or local agency, or a member of the public in response to a specific request for pertinent information. (4) Information may also be provided to the

Department of Justice or in a proceeding before a court or adjudicative body; or to Federal, State, local or foreign agencies when needed for enforcement of civil or criminal codes or applicable regulations concerning title rights upon the public land.

EFFECT OF NOT PROVIDING INFORMATION: Disclosure of this information is required by the Act of August 10, 1993 (107 Stat. 312) and 43 CFR 3833 for those owner(s) wishing to take the small miners waiver allowed under 43 CFR 3833 and 3850. Failure to supply the information required in this form to support the owner(s) certification of waiver from payment of the otherwise required maintenance fees will result in the waiver being disallowed and the mining claims declared null and void by the Bureau of Land Management (BLM).

The Paperwork Reduction Act of 1980 (44 U.S.C. 3501, et seq.) requires us to tell you that:

This information is being collected to allow the BLM to determine if you qualify for a waiver from the payment of \$100 per mining claim maintenance fee established by the Act of August 10, 1993 (107 Stat. 312) and the implementing regulations at 43 CFR 3833 and 3850. A response to this request is required in accordance with the statute (107 Stat. 312) to retain your benefit.

BURDEN HOURS STATEMENT

Public reporting burden for this form is estimated to average 5 minutes per response, including time to review instructions, gathering and maintaining data, and completing and reviewing the form. Direct comments regarding this burden estimate, or any other aspect of this form, to the Department of the Interior, Bureau of Land Management, Information Collection Clearance Officer (871), 49 C Street, N.W., Washington, D.C. 20240; and the Office of Management and Budget, Paperwork Reduction Project (1004-0114), Washington, D.C. 20503.

FOR OFFICIAL USE ONLY

PHOENIX ARIZONA
Aug 21 12 21 PM '95
RECEIVED
BLM AZ STATE OFFICE

THIS IS A CONFORMED COPY OF INSTRUMENT
 RECORDED IN BOOK 2940
 PAGE 749 DATE 12-12-94 TIME 10:30
 MARGO W. CARSON, RECORDER
Chare Keenan DEPUTY

BK	FEE
	\$5
MAP	\$1
PCL	\$5
	\$1
	\$5

Return Document to:

Bernice Heck
P.O. Box 1458
Kearny, Az

For BLM Use Only

<u>43979</u>	<input checked="" type="checkbox"/>

AZ-3850-1 (July 1992)

Telephone # (602)-363-7588

AFFIDAVIT OF PERFORMANCE OF ANNUAL WORK

Also fill in ITEMS 1 through 9 and the reverse side of this document.

CHECK ONE

NOTICE OF INTENTION TO HOLD

I intend to hold the claim(s) /site(s) listed on the reverse side of this document for the calendar year 19 . Also fill in ITEMS 1 through 4 and ITEM 9.

NOTICES OF INTENTION TO HOLD ARE FOR MILL SITES AND TUNNEL SITES OR FOR MINING CLAIMS WHEN ASSESSMENT WORK HAS NOT BEEN DONE, REGARDLESS OF WHETHER THE ANNUAL ASSESSMENT HAS BEEN SUSPENDED, DEFERRED, OR NOT YET ACCRUED. THE FILING OF A NOTICE OF INTENTION TO HOLD SHALL NOT RELIEVE THE OWNER OF COMPLYING WITH FEDERAL AND STATE LAWS PERTAINING TO THE PERFORMANCE OF ANNUAL ASSESSMENT WORK. NOTICES OF INTENTION TO HOLD FOR MILL SITES OR TUNNEL SITES NEED NOT BE COUNTY RECORDED. FOR MINING CLAIMS THE FORM FILED WITH BLM MUST BE IDENTICAL TO THE ONE THAT WAS OR WILL BE FILED WITH THE COUNTY.

Evidence of Annual Assessment Work or a Notice of Intention to Hold must be filed each calendar year following the calendar year in which the Claim/site was located.

ALL CLAIMS LISTED ON A SINGLE AFFIDAVIT MUST BE CONTIGUOUS.

1. State of Arizona, County of Yavapai SS:
2. I, (Name) Albert Heck for Bernice Heck
3. Reside at (Address) P.O. Box 1458
 City Kearny, County Pinal, State Az, Zip 85237

being duly sworn, deposes and says that he/she is a citizen of the United States, more than eighteen years of age, that all of the facts set forth in this affidavit/notice, subject to the provisions and penalties of 18 USC 1001 pertaining to the filing of false, fictitious, or fraudulent statements with the United States, are true and correct according to the best of my knowledge, information and belief.

4. Owner's Name and Address (If not shown in items 1-3 above) CHECK HERE IF THIS IS A CHANGE OF ADDRESS

5. That I am personally acquainted with the mining claim(s). The work and improvements were made by and at the expense of the owner(s) of said claim(s). Said contiguous group of claims, listed on the reverse side of this document, are situated in the Copper Basin Mining District, Yavapai County, Arizona

6. That between the dates starting at 12 o'clock noon on September 1, 1993 and ending at 12 o'clock noon on September 1, 1994 at least \$1500.00 dollars worth of work and improvements were done and performed upon said claim(s) or upon one or more of a contiguous group of claims for the benefit of all, or wholly or partly outside of a contiguous group of claims for the benefit of all, not including the location work.

7. That the following persons were employed to perform the work and improvements described herein: Albert Heck / Bernice Heck

8. That the work and improvements performed were: Exploration of vein west of shaft on Flour Gold / Exploration of vein east of shaft on Flour Gold / Backhoe work to expose veins

9. Dated Dec 12, 1994, Signature Bernice Heck

SUBSCRIBED AND SWORN TO before me, a Notary Public, this 12th day of December 1994 by Bernice Heck

Notary Public Chere R. Roby nee Keenan
 MY COMMISSION EXPIRES 7-23-1996

For BLM Use Only

RECEIVED
 BLM AZ STATE OFFICE
 DEC 12 3 44 PM '94

ENTERED IN COMPUTER
 12-13-94

This form is for the purpose of complying with the laws of the United States Department of the Interior, Bureau of Land Management and the State of Arizona pertaining to assessment work and/or a notice of intention to hold, 30 USC 28, 43 CFR 3833.2, ARS 27-208. Subject to Paperwork Reduction Act and Privacy Act statements available at the BLM AZ State Office. The form is not copyrighted. It may be reproduced without restriction.

If the claims/sites have consecutive BLM #'s and are in the same Township, Range and Section(s) they may be listed as follows:

SAMPLE 1-10 A MC 19640-49 Dkt/Pg # 1025/1-10 (or) 4N 20W 36
 RECORDING # 9106173-82

CLAIM/SITE NAME	SERIAL NUMBER	Dkt/Pg or Recording # of ORIGINAL LOCATION NOTICE!	TWN SHP	RNG	SEC(S)
1. Owl	A MC 43979	152 / 51	13N	3W	18
2. Commissary	A MC 43980	140 / 581	13N	3W	18, 17
3. Commissary 2	A MC 43981	146 / 477	13N	3W	18
4. Flour Gold	A MC 43982	143 / 173	13N	3W	18
5. Flour Gold 2	A MC 43983	143 / 349	13N	3W	18
6. Flour Gold 3	A MC 43984	143 / 350	13N	3W	18
7. Flour Gold 4	A MC 43985	146 / 478	13N	3W	18
8. Flour Gold 5	A MC 43986	126 / 401	13N	3W	18
9. Flour Gold 6	A MC 43987	126 / 402	13N	3W	18
10.	A MC				
11.	A MC				
12.	A MC				
13.	A MC				
14.	A MC				
15.	A MC				
16.	A MC				
17.	A MC				
18.	A MC				
19.	A MC				
20.	A MC				
21.	A MC				
22.	A MC				
23.	A MC				
24.	A MC				
25.	A MC				
26.	A MC				
27.	A MC				
28.	A MC				
29.	A MC				
30.	A MC				

RECEIVED
 BLM ARIZONA STATE OFFICE
 DEC 12 3 45 PM '94
 PHOENIX, ARIZONA

ENTERED IN COMPUTER

12-13-94 (70)

FILE WITH: Bureau of Land Management, 3707 North 7th Street, P. O. Box 16563, Phoenix, Arizona 85011 and the respective county recorder, ON OR BEFORE DECEMBER 30th (NOT THE 31st). BLM REQUIRES A \$5.00 NONREFUNDABLE SERVICE CHARGE FOR EACH MINING CLAIM, MILL SITE OR TUNNEL SITE. ANNUAL FILINGS THAT ARE NOT ACCOMPANIED BY PROPER SERVICE CHARGES WILL BE RETURNED WITHOUT FURTHER ACTION BY BLM.

UNITED STATES
DEPARTMENT OF THE INTERIOR
BUREAU OF LAND MANAGEMENT

RECEIPT AND ACCOUNTING ADVICE

NO. **2103320** 04

WG/AZ 12/12/94
OK
45.00

Subject: AFFIDAVITE OF ASSESSMENT WORK (9)

2 27 12

Applicant:
BERNICE HECK
BOX 1458
KEARNY AZ 85237

Remitter: SAME CK. # 4719
363-7588

Assignor:

LEASE MANAGEMENT DATA NEW UPDATE PAYMENT

ORIGINAL SERIAL NO.	ASG.	TYPE	ST.	CTY.	FUND SYMBOL	ACRES/UNITS	RATE
AMC 43979, ET ALL							

AMOUNT	ANV. DATE	EXP. DATE	BILL CYC.	S/C	DISTRICT	NEXT BILL	MISC. DATA	U of M	ACTUAL UNITS

ASSIGNMENT SERIAL NO.	ASG.	TYPE	ST.	CTY.	FUND SYMBOL	ACRES/UNITS	RATE

AMOUNT	ANV. DATE	EXP. DATE	BILL CYC.	S/C	DISTRICT	NEXT BILL	MISC. DATA	U of M	ACTUAL UNITS

APPLY REMITTANCE

ACTION	FUND SYMBOL	CTY.	AMOUNT
FILING FEE			
RENTAL			
UNEARNED			
REFUND			
TOTAL			
AMOUNT DUE			

Remarks: **43979-87**

BY: _____ DATE: _____

- Lease in Escrow?
- KGS? Of Interest?
- Auto Escalates? Operating Rights?
- Auto Renew? Operator
- Bond Filed?

FOR MMS USE ONLY		
BILLEE		FOREST REFUGE
NUMBER		
OCS SECTION		
CODE		

UNITED STATES
DEPARTMENT OF THE INTERIOR
BUREAU OF LAND MANAGEMENT

43979 @

FORM APPROVED
OMB NO. 1004-0114
Expires: March 31, 1997

#14

MAINTENANCE FEE PAYMENT WAIVER CERTIFICATION

This small miner waiver is filed to hold the claims/sites listed below for the assessment year beginning at noon on the first September 1 following the official filing of this form with BLM.

The undersigned owner(s) of the mining claims/sites listed below hereby certify under penalty of 18 U.S.C. 1001 and 43 U.S.C. 1212 that:

I/We control, or will control, ten or fewer mining claims/sites located and maintained on Federal land in the United States of America on the August 31 that is one day before the beginning of the assessment year indicated in line one above.

I/We have/will performed/perform assessment work upon the claims listed below for the current assessment year as of the August 31, indicated in line three above. This work meets the requirements of the General Mining Law of 1872, as amended; the Act of August 10, 1993; and the regulations at 43 CFR 3833 and 3850. Such work will be described on our affidavit of labor.

The mining claims and sites for which the above waiver from payment of the maintenance fees is made are:

CLAIM NAME	BLM RECORDATION SERIAL NUMBER
1. Owl	43979
2. Commissary	43980
3. Commissary (2)	43981
4. Flour Gold	43982
5. Flour Gold no. 2	43983
6. Flour Gold no. 3	43984
7. Flour Gold no. 4	43985
8. Flour Gold no. 5	43986
9. Flour Gold no. 6	43987
10.	

~~RECEIVED
M. AZ STATE OFFICE
DETENTIVE
JUL 27 1994
9:00 AM
PHOENIX, ARIZONA~~

RECEIVED
M. AZ STATE OFFICE
AUG 9 1994
RECEIVED
B.L.M. AZ STATE OFFICE

All owner(s) of the above mining claims and sites are filing for this waiver.

I/We understand and acknowledge that pursuant to 43 U.S.C. 1212 and 18 U.S.C. 1001, the filing of a false, fictitious, or fraudulent document with the Bureau of Land Management may result in a fine of up to \$10,000, a prison term not to exceed five years, or both.

Albert E. Heck
(Owner's Name - Please Print)

P.O. Box 1458
(Street or P.O. Box)

Albert E. Heck
(Owner's Signature)

Kearny Az 85237
(City) (State) (Zip Code)

Bernice S. Heck
(Owner's Name - Please Print)

P.O. Box 1458
(Street or P.O. Box)

Bernice S. Heck
(Owner's Signature)

Kearny Az 85237
(City) (State) (Zip Code)

(Owner's Name - Please Print)

(Street or P.O. Box)

(Owner's Signature)

(City) (State) (Zip Code)

(Owner's Name - Please Print)

(Street or P.O. Box)

(Owner's Signature)

(City) (State) (Zip Code)

ENTERED IN COMPUTER

9-12-94

me



FILED IN COMPLETION

(Owner's Name - Please Print)

(Owner's Signature)

(Street or P.O. Box)

(City)

(State)

(Zip Code)

(Owner's Name - Please Print)

(Owner's Signature)

(Street or P.O. Box)

(City)

(State)

(Zip Code)

(Owner's Name - Please Print)

(Owner's Signature)

(Street or P.O. Box)

(City)

(State)

(Zip Code)

(Owner's Name - Please Print)

(Owner's Signature)

(Street or P.O. Box)

(City)

(State)

(Zip Code)

INSTRUCTIONS

1. This certification of waiver from payment of maintenance fees is made under the provisions of the Act of August 10, 1993 (107 Stat. 312 [1993]), and §1744 of Title 43 and §28-28k of Title 30 of the United States Code; and the regulations thereunder (43 CFR 3833 and 3850).
2. This waiver **must** be filed in advance of the assessment year for which a waiver is sought, but in no event be filed later than the August 31st preceding the assessment year for which the waiver is sought.
3. You **must** still record your affidavit of assessment work for claims listed and/or Notices of Intention to Hold for any sites listed with the BLM by each December 30th, and the local recording office under State law, as in the past.
4. This waiver **must** be filed in the BLM State Office where the mining claims are recorded.
5. If the claims and sites are located in more than one State, a separate waiver form **must** be filed in each State in which they are held. The total number of claims and sites listed on separate waiver forms cannot exceed ten.
6. All claim names and Bureau of Land Management (BLM) serial numbers **must** be listed for all mining claims and sites for which a waiver is sought.

7. All owners and their addresses **must** be listed.

8. This waiver form **must** be signed by all of the owners or their designated agent. If an agent is designated, a statement appointing the agent, **must** be submitted with this certification, if a designation of agent is not currently on file with the BLM State office where your claims and sites are recorded.

9. Mining claims and sites held by a husband and wife, either jointly or individually, or their children under the age of discretion, shall be counted towards the 10 claim limit. Mining claims and sites held in co-ownership, or by an association of locators, by a partnership, or by a corporation shall be counted towards the 10 claim limit for claimants that have an interest in these entities.

10. Failure to pay the maintenance fee or meet the requirements for waiver from payment of the maintenance fee by any August 31st deadline for the following assessment year shall cause the mining claims and sites to be declared null and void.

NOTICE

The Privacy Act of 1974 and the regulation in 43 CFR 2.48(d) provide that you be furnished the following information in connection with the information required by this certification of exemption from rental fees form.

AUTHORITY: 30 U.S.C. 28-28e; 43 U.S.C. 1201, 1740, and 1744; and the Act of August 10, 1993 (107 Stat. 312); 43 CFR 3833 and 3850.

PRINCIPLE PURPOSE: This information is to be used to verify that the owner(s) of a mining claim has complied with the Act of August 10, 1993 (107 Stat. 312), and is entitled to perform assessment work in lieu of paying the maintenance fee for the mining claims listed on this form.

ROUTINE USE: (1) Adjudication of the claimant(s) certification of waiver from paying the maintenance fee otherwise required by the Act of August 10, 1993 (107 Stat. 312). (2) Disclosure may be made to appropriate Federal agencies when location is made within the agency's geographic area of responsibility. (3) Information from the record and/or the record will be transferred to the appropriate Federal, State, or local agency, or a member of the public in response to a specific request for pertinent information. (4) Information may also be provided to the

Department of Justice or in a proceeding before a court or adjudicative body; or to Federal, State, local or foreign agencies when needed for enforcement of civil or criminal codes or applicable regulations concerning title rights upon the public land.

EFFECT OF NOT PROVIDING INFORMATION: Disclosure of this information is required by the Act of August 10, 1993 (107 Stat. 312) and 43 CFR 3833 for those owner(s) wishing to take the small miners waiver allowed under 43 CFR 3833 and 3850. Failure to supply the information required in this form to support the owner(s) certification of waiver from payment of the otherwise required maintenance fees will result in the waiver being disallowed and the mining claims declared null and void by the Bureau of Land Management (BLM).

The Paperwork Reduction Act of 1980 (44 U.S.C. 3501, et seq.) requires us to tell you that:

This information is being collected to allow the BLM to determine if you qualify for a waiver from the payment of \$100 per mining claim maintenance fee established by the Act of August 10, 1993 (107 Stat. 312) and the implementing regulations at 43 CFR 3833 and 3850. A response to this request is required in accordance with the statute (107 Stat. 312) to retain your benefit.

BURDEN HOURS STATEMENT

Public reporting burden for this form is estimated to average 5 minutes per response, including time to review instructions, gathering and maintaining data, and completing and reviewing the form. Direct comments regarding this burden estimate, or any other aspect of this form, to the Department of the Interior, Bureau of Land Management, Information Collection Clearance Officer (871), 1849 C Street, N.W., Washington, D.C. 20240; and the Office of Management and Budget, Paperwork Reduction Project (1004-0114), Washington, D.C. 20503.

FOR OFFICIAL USE ONLY

UNITED STATES
DEPARTMENT OF THE INTERIOR
BUREAU OF LAND MANAGEMENT

FORM APPROVED #12
OMB NO. 1004-0114
Expires: May 31, 1996

43979

CERTIFICATION OF EXEMPTION FROM PAYMENT OF RENTAL FEE

SEE INSTRUCTIONS ON FLAP

This small miners exemption is filed for the assessment year beginning at noon on September 1, 1993, and ending at noon on September 1, 1994.

The undersigned owner(s) of the mining claim listed below hereby certify under penalty of 18 U.S.C. 1001 and 43 U.S.C. 1212 that:

I/We own ten or fewer mining claims/sites located and maintained in the United States of America. *IN THE STATE OF ARIZONA*

I/We have a total of less than ten acres of unreclaimed surface disturbance on the claims/sites resulting from exploration or mining activities.

The ten or fewer mining claims listed below are operated under a Notice, Plan of Operations, Special Use Permit, or other State or local permit, as described in the regulations at 43 CFR 3833.1-6, issued by: *Prescott National Forest Bradshaw Ranger Dist.*

and the serial number or other designation of such Notice, Plan of Operations, or Permit is: *(Plan of Operation) plan of operation date April 2nd 1992 Appended plan of operation date Oct 7 1992*

Please check the appropriate box indicating production or exploration that applies to your claims, and complete the production information if that applies.

I/We have produced from the mining claims/sites listed below more than \$1,500 and less than \$800,000 in gross revenues of a mineral commodity(ies) during the above assessment year that are subject to the General Mining Law of 1872, as amended; the Act of October 5, 1992; and regulations at 43 CFR 3833.1-6 and 3850.

COMMODITY(IES)	GROSS DOLLAR VALUE PRODUCED

I/We have or will perform exploration work upon the lode and/or placer claims listed below that meets the requirements of the General Mining Law 1872, as amended; the Act of October 5, 1992; and the regulations at 43 CFR 3833.1-6 and 3850. Such work will be described on our affidavit of or.

The lode and/or placer claims for which the above exemption from payment of the rental fees is made are:

CLAIM NAME	BLM RECORDATION SERIAL NUMBER	COUNTY	RECORDATION BOOK	PAGE
(1) OWL	(1) 43979	YAVAPAI	152	51
(2) COMMISSARY	(2) 43980	"	140	581
(3) COMMISSARY #2	(3) 43981	YAVAPAI	146	477
(4) FLOUR Gold	(4) 43982	"	143	173
(5) FLOUR Gold #2	(5) 43983	"	143	349
(6) FLOUR Gold #3	(6) 43984	YAVAPAI	143	350
(7) FLOUR Gold #4	(7) 43985	YAVAPAI	146	478
(8) FLOUR Gold #5	(8) 43986	"	126	401
(9) FLOUR Gold #6	(9) 43987	YAVAPAI	126	402

All above claims are in the state of Arizona

ENTERED IN COMPUTER
8-4-93 ep

RECEIVED
BLM AZ STATE OFFICE
Aug 23 55 PM '93
PHOENIX, ARIZONA

The owner(s) of the above lode and/or placer claims are:

NAME	ADDRESS	STATE	ZIP CODE
ALBERT & BERNICE HECK HECK	P.O. BOX 1458 KEARNY	ARIZ	85237

This exemption is filed by the above listed owner(s) in the State of Arizona for this assessment year.

I/We understand and acknowledge that pursuant to 43 U.S.C. 1212 and 18 U.S.C. 1001, the filing of a false, fictitious, or fraudulent document with the Bureau of Land Management may result in a fine of up to \$10,000, a prison term not to exceed five years, or both.

ALBERT HECK
(Owner's Name - Please Print)

Subscribed and sworn to before me this 21 day
of July, 1993.

[SEAL]

Susan Hillman
(Notary Public)



Albert Heck
(Owner's Signature)

8-6-96
(Date Commission Expires)

Bernice Heck
(Owner's Name - Please Print)

Subscribed and sworn to before me this 21 day
of July, 1993.

[SEAL]

Susan Hillman
(Notary Public)



Bernice Heck
(Owner's Signature)

8-6-96
(Date Commission Expires)

(Owner's Name - Please Print)

Subscribed and sworn to before me this ____ day
of _____, 199__.

[SEAL]

(Notary Public)

(Owner's Signature)

(Date Commission Expires)

(Owner's Name - Please Print)

Subscribed and sworn to before me this ____ day
of _____, 199__.

[SEAL]

(Notary Public)

(Owner's Signature)

(Date Commission Expires)

(Owner's Name - Please Print)

Subscribed and sworn to before me this ____ day
of _____, 199__.

[SEAL]

(Notary Public)

(Owner's Signature)

(Date Commission Expires)

Bob
DB

43979

Form 3830-1
(993)

UNITED STATES
DEPARTMENT OF THE INTERIOR
BUREAU OF LAND MANAGEMENT

FORM APPROVED
OMB NO. 1004-0114
Expires: May 31, 1996

#12

CERTIFICATION OF EXEMPTION FROM PAYMENT OF RENTAL FEE

SEE INSTRUCTIONS ON FLAP

This small miners exemption is filed for the assessment year beginning at noon on September 1, 1992, and ending at noon on September 1, 1993.

The undersigned owner(s) of the mining claim listed below hereby certify under penalty of 18 U.S.C. 1001 and 43 U.S.C. 1212 that:

I/We own ten or fewer mining claims/sites located and maintained in the United States of America IN STATE OF ARIZONA

I/We have a total of less than ten acres of unreclaimed surface disturbance on the claims/sites resulting from exploration or mining activities.

The ten or fewer mining claims listed below are operated under a Notice, Plan of Operations, Special Use Permit, or other State or local permit, as described in the regulations at 43 CFR 3833.1-6, issued by: Prescott National Forest (Bradshaw Ranger District)

and the serial number or other designation of such Notice, Plan of Operations, or Permit is: (Plan of operations) plan of operation date April 2nd 1992 Appended plan of operation date Oct 7, 1992

Please check the appropriate box indicating production or exploration that applies to your claim, and complete the production information if that applies.

I/We have produced from the mining claims/sites listed below more than \$1,500 and less than \$800,000 in gross revenues of a mineral commodity(ies) during the above assessment year that are subject to the General Mining Law of 1872, as amended; the Act of October 5, 1992; and regulations at 43 CFR 3833.1-6 and 3850.

COMMODITY(IES)	GROSS DOLLAR VALUE PRODUCED

I/We have or will perform exploration work upon the lode and/or placer claims listed below that meets the requirements of the General Mining Law of 1872, as amended; the Act of October 5, 1992; and the regulations at 43 CFR 3833.1-6 and 3850. Such work will be described on our affidavit of labor.

The lode and/or placer claims for which the above exemption from payment of the rental fees is made are:

CLAIM NAME	BLM RECORDATION SERIAL NUMBER	COUNTY	RECORDATION BOOK	PAGE
(1) OWL	(1) 43979	YAVAPAI	152	51
(2) COMMISSARY	(2) 43980	"	140	581
(3) COMMISSARY #2	(3) 43981	YAVAPAI	146	477
(4) FLOUR Gold	(4) 43982	"	143	173
(5) FLOUR Gold #2	(5) 43983	YAVAPAI	143	349
(6) FLOUR Gold #3	(6) 43984	YAVAPAI	143	350
(7) FLOUR Gold #4	(7) 43985	YAVAPAI	146	478
(8) FLOUR Gold #5	(8) 43986	"	126	401
(9) FLOUR Gold #6	(9) 43987	YAVAPAI	126	402

All above claims are in the state of Arizona

ENTERED IN COMPUTER
8-4-93

RECEIVED
ARIZONA STATE OFFICE
PHOENIX, ARIZONA
Aug 2 3 55 PM '93

The owner(s) of the above lode and/or placer claims are:

NAME	ADDRESS	STATE	ZIP CODE
ALBERT & BERNICE HECK HECK	P.O. Box 1458 REARNY	ARIZ	85237

This exemption is filed by the above listed owner(s) in the State of Arizona for this assessment year.

I/We understand and acknowledge that pursuant to 43 U.S.C. 1212 and 18 U.S.C. 1001, the filing of a false, fictitious, or fraudulent document with the Bureau of Land Management may result in a fine of up to \$10,000, a prison term not to exceed five years, or both.


Albert E Heck
(Owner's Name - Please Print)

Subscribed and sworn to before me this 21 day
of July, 1993.

[SEAL]

ALBERT E HECK
(Owner's Signature)

Susann Hillman
(Notary Public)
8-6-96
(Date Commission Expires)



Bernice Heck
(Owner's Name - Please Print)

Subscribed and sworn to before me this 21 day
of July, 1993.

[SEAL]

Bernice Heck
(Owner's Signature)

Susann Hillman
(Notary Public)
8-6-96
(Date Commission Expires)



(Owner's Name - Please Print)

Subscribed and sworn to before me this ____ day
of _____, 199__.

[SEAL]

(Owner's Signature)

(Notary Public)

(Date Commission Expires)

(Owner's Name - Please Print)

Subscribed and sworn to before me this ____ day
of _____, 199__.

[SEAL]

(Owner's Signature)

(Notary Public)

(Date Commission Expires)

(Owner's Name - Please Print)

Subscribed and sworn to before me this ____ day
of _____, 199__.

[SEAL]

(Owner's Signature)

(Notary Public)

(Date Commission Expires)

STATE OF ARIZONA, } ss. I hereby certify that the within instrument was filed and recorded
County of _____, 19____, at _____ M.
In Docket No. _____, Page _____, at the request of _____

Fee No.:

~~43982~~
43979

gi

Fee: \$

When recorded mail to:

Bernice Heck
P.O. Box 1458
Kearny Az 85237

Witness: This is a confirmed copy of instrument
Recorded in Book 3727 Page 558
Date 11-12-93 Time 12:40
MARGO W. CARSON, RECORDER Recorder
Jody Peterson DEPUTY
By _____ Deputy Recorder

2
\$5
\$1
15

AFFIDAVIT OF PERFORMANCE OF ANNUAL WORK

State of Arizona } 43982, 43983, 43984, 43985,
County of Yavapai } ss. 43986, 43987, 43980, 43981, 43977

1. ALBERT HECK OR BERNICE HECK
Name
P.O. Box 1458
Address
KEARNY City ARIZ State 85237 Zip

being duly sworn according to law deposes and says that they are a citizen of the United States more than eighteen years of age and that all of the facts set forth in this affidavit are true and correct according to the best of their knowledge, information and belief.

2. That they are personally acquainted with the mining claim named Flour Gold Group situate in the Copper Basin Mining District, YAVAPAI County, Arizona, the location of which is recorded in the office of the County Recorder of that County in Book 143, 146, 126, 152, 140, Page 349, 350, 476, 401, 402, 51, 581, 477, 173. Notice of location is posted in Section 17, 18, 19, Township 13N, Range 3W, G&SRB&M.

3. That between the dates of FEB 1st 1993 and AUG 30 1993 at least TWELVE HUNDRED DOLLARS (\$1200.00) dollars worth of work and improvements were done and performed upon this claim not including location work.

4. The work and improvements were made by and at the expense of ALBERT + BERNICE HECK, owners of the mine for the purpose of complying with the laws of the United States pertaining to assessments or annual work.


5. ALBERT HECK, LEONARD HECK, BERNICE HECK were the names of the persons employed by the owner who labored to do the work and improvements.

6. The work and improvements done were Exploration to develop vein in shaft on Flour Gold - Also worked on Flour gold #6 and vein exploration on surface of Flour gold

Dated 11/12/93 Albert Heck Bernice Heck Signature

Subscribed to and sworn before me, a Notary Public, this 12 day of Nov, 1993, by Bernice Heck

My Commission expires 1-31-97 Thom Oppelt Notary Public



RECEIVED
BLM AZ STATE OFFICE
NOV 10 11 24 AM '93

Exemption on file
gi

9
But

UNITED STATES
DEPARTMENT OF THE INTERIOR
BUREAU OF LAND MANAGEMENT

RECEIPT AND ACCOUNTING ADVICE

NO. 2026289

Subject: AFFIDAVITS OF ASSESSMENT WORK (9)

WG/AZ

11/16/93

Applicant:

2 2 12

45.00

BERNICE HECK
BOX 1458
KEARNY AZ. 85237

SAME CK. #4124

Remitter: 363-7588

Assignor:

LEASE MANAGEMENT DATA NEW UPDATE PAYMENT

ORIGINAL SERIAL NO.	ASG.	TYPE	ST.	CTY.	FUND SYMBOL	ACRES/UNITS	RATE
AMC 43982, ET AL							

AMOUNT	ANV. DATE	EXP. DATE	BILL CYC.	S/C	DISTRICT	NEXT BILL	MISC. DATA	U of M	ACTUAL UNITS

ASSIGNMENT SERIAL NO.	ASG.	TYPE	ST.	CTY.	FUND SYMBOL	ACRES/UNITS	RATE

AMOUNT	ANV. DATE	EXP. DATE	BILL CYC.	S/C	DISTRICT	NEXT BILL	MISC. DATA	U of M	ACTUAL UNITS

APPLY REMITTANCE

ACTION	FUND SYMBOL	CTY.	AMOUNT
FILING FEE			
RENTAL			
UNEARNED			
REFUND			
TOTAL			
AMOUNT DUE			

Remarks:

Exempted
TU

BY:

DATE:

FOR MMS USE ONLY

BILLEE NUMBER		FOREST REFUGE
OCS SECTION CODE		

- Lease in Escrow?
- KGS?
- Auto Escalates?
- Auto Renew?

- Of Interest?
- Operating Rights?
- Operator
- Bond Filed?

UNITED STATES
DEPARTMENT OF THE INTERIOR
BUREAU OF LAND MANAGEMENT

RECEIPT AND ACCOUNTING ADVICE

WB/AZ NO. 1951047
12/08/92

AFFIDAVITS OF ASSESSMENT WORK (11)

2 27 12

55.00

OK ej

Subject:

Applicant:

ALBERT HECK
BX 1458
KEARNY AZ 85237

SAME CK # 3650
363-7588

Remitter:

Assignor:

LEASE MANAGEMENT DATA									
<input type="checkbox"/> NEW <input type="checkbox"/> UPDATE <input type="checkbox"/> PAYMENT									
ORIGINAL SERIAL NO.	ASG.	TYPE	ST.	CTY.	FUND SYMBOL			ACRES/UNITS	RATE
AMC 43982, ET AL.									

AMOUNT	ANV. DATE	EXP. DATE	BILL CYC.	S/C	DISTRICT	NEXT BILL	MISC. DATA	U of M	ACTUAL UNITS

ASSIGNMENT SERIAL NO.	ASG.	TYPE	ST.	CTY.	FUND SYMBOL			ACRES/UNITS	RATE

AMOUNT	ANV. DATE	EXP. DATE	BILL CYC.	S/C	DISTRICT	NEXT BILL	MISC. DATA	U of M	ACTUAL UNITS

APPLY REMITTANCE			
ACTION	FUND SYMBOL	CTY.	AMOUNT
FILING FEE			
RENTAL			
UNEARNED			
REFUND			
TOTAL			
AMOUNT DUE			

Remarks:
Ac 4

BY: _____ DATE: _____

- Lease in Escrow?
- KGS? Of Interest?
- Auto Escalates? Operating Rights?
- Auto Renew? Operator
- Bond Filed?

FOR MMS USE ONLY		
BILLEE	NUMBER	FOREST REFUGE
OCS SECTION		
CODE		

RUSH

AFFIDAVIT OF PERFORMANCE OF ANNUAL ASSESSMENT WORK

MN-2 © LawForms 3-80



Below

Effective Date <i>Sept 1990 Title Sept 1991 ^{Nov}</i>	County and State <i>Yavapai of Arizona</i>
FIANT (Name, Address, and Zip Code) <i>Margaret N. Hagan Jones 160 W. Hwy 89 #31 Granite Creek Apt. Chino Valley Az 86323</i>	OWNERS OF MINING CLAIM (Names, Addresses, and Zip Codes) <i>Same</i> <i>43 979 34437 17756 3r 4i</i>
Mining Claim (Name, Number, and Mining District) <i>Separat Sheet</i>	Period of Time Covered by this Affidavit (give dates)

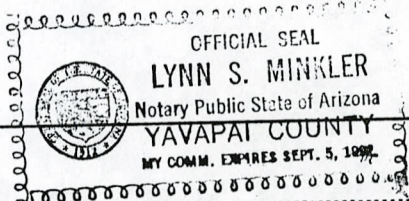
BK	FEE
	\$
MAP	\$4
PCI	\$5
	\$1
\$ 14	

Recording and Filing Information
 The Location Notice of this Mining Claim is recorded at Docket *Separat Sheet* Page _____, Mining District, in the Office of the County Recorder of _____ County, Arizona.
 The Location Notice is also filed under filing serial number _____ with the proper BLM office Located in *Phoenix* in the State of *Az.*

PURSUANT TO ARS §27-208 and 43-CFR 3833.2 Affiant States:

- Affiant is a citizen of the United States, is over 18 years of age, resides at the above address and is personally acquainted with the above described mining claim.
- During the period of time stated above, at least *\$2200.00* worth of work and improvements were done and performed upon Mining Claim not including the location work of the claim.
- The work and improvements were made by and at the expense of the above named Owner of Mining Claim for the purposes of complying with the laws of the United States pertaining to assessment or annual work.
- The following persons were employed by Owner of Mining Claim and labored upon Mining Claim and did the work and improvements:
*Myself, A.E. Heck, B.S. Heck, C. Heck, M.N. Lerman,
L.W. Rowland, J. Wilhelm*
- The following work was performed on Mining Claim:
*Work with back hoe on road / flow gold,
a General upkeep.*

RECEIVED
BLM,
ARIZONA STATE OFFICE
Dec 18 2 09 PM '91



Margaret N. Hagan Jones
Signatures of Affiant

STATE OF: *az.* Verification. On this date, before me, a Notary Public, personally appeared: *12-4-91* Signature of Notary Public:
 COUNTY OF: *Yavapai* *Margaret N. Hagan Jones*
 Date of Verification who, being duly sworn upon oath, stated that he had read this document and knows of his own knowledge that the facts stated within are true and correct, except for those matters based on information which he believes to be true. Notary Expiration Date:
9-5-92

INSTRUCTIONS: Record in Office of County Recorder for County where claim is located before December 31 and file with proper BLM office before December 30 each year.

This instrument was recorded or filed at the request of:

INDEXED & MICROFILMED

The recording official is directed to return this instrument or a copy thereof to the above person.

I certify that the following instrument page _____ of this instrument was recorded or filed at the request of:

RECORDED YAVAPAI COUNTY ARIZONA

INSTRUMENT # 9146404
 OFFICIAL RECORDS OF YAVAPAI COUNTY
 PATSY C. JENNEY
 REQUEST OF: MARGARET N JONES
 DATE: 12/04/91 TIME: 10:30
 FEE: 5.00 SC: 4.00 PT:
 BOOK 2425 PAGE 432 PAGES: 002

Official _____

Names	AMC No	Books	Pages
Owl ✓	43979.	152	51
Commissary	43980. 4390	140	581
Commissary No 2 ✓	43981.	146	477
Flour Gold ✓	43982.	143	173
Flour Gold No 2 ✓	43983.	143	349
Flour Gold No 3 ✓	43984.	143	350
Flour Gold No 4 ✓	43985.	146	478
Flour Gold No 5 ✓	43986.	126	401
Flour Gold No 6 ✓	43987.	126	402
Sioux ✓	34437 ✓	1215	135
Chippewa ✓	17756 ✓	1215	135

RECEIVED
BLANK OFFICE
ARIZONA STATE OFFICE
Dec 18 2 09 PM '91

sec 17 + 18 T13N R3W
Placer & rode

Commissary
Correct # 43980

Margaret N Hagan
160 N. Hwy 89 # 31
Chino Valley Az.
88323

UNITED STATES
DEPARTMENT OF THE INTERIOR
BUREAU OF LAND MANAGEMENT

RECEIPT AND ACCOUNTING ADVICE

NO. 1718295

RS/AZ

12/18/91

04

ok

55.00

2 34 12

Subject: AFFIDAVITS OF ASSESSMENT WORK (11)

Applicant: MARGARET N. JONES
160 HWY 89, APT. 31
CHINO VALLEY, AZ 86323

SAME - CHECK #615

Remitter:

Assignor:

LEASE MANAGEMENT DATA NEW UPDATE PAYMENT

ORIGINAL SERIAL NO.	ASG.	TYPE	ST.	CTY.	FUND SYMBOL	ACRES/UNITS	RATE
AMC 43979, ET AL							

AMOUNT	ANV. DATE	EXP. DATE	BILL CYC.	S/C	DISTRICT	NEXT BILL	MISC. DATA	U of M	ACTUAL UNITS

ASSIGNMENT SERIAL NO.	ASG.	TYPE	ST.	CTY.	FUND SYMBOL	ACRES/UNITS	RATE

AMOUNT	ANV. DATE	EXP. DATE	BILL CYC.	S/C	DISTRICT	NEXT BILL	MISC. DATA	U of M	ACTUAL UNITS

APPLY REMITTANCE

ACTION	FUND SYMBOL	CTY.	AMOUNT
FILING FEE			
RENTAL			
UNEARNED			
REFUND			
TOTAL			
AMOUNT DUE			

Remarks:

Acte. sqm

BY:

DATE:


- Lease in Escrow?
- KGS?
- Auto Escalates?
- Auto Renew?

- Of Interest?
- Operating Rights?
- Operator
- Bond Filed?

FOR MMS USE ONLY

BILLEE	FOREST REFUGE
NUMBER	
OCS SECTION	
CODE	

STATE OF ARIZONA, } I hereby certify that th
County of _____ } ss.
In Docket No. _____, Page _____



BK	FEE
MAP	\$4
PCL	\$5
	\$1
	\$

AFFIDAVIT OF PERFORMANCE OF ANNUAL WORK

State of Arizona }
County of Yavapai } ss.

43979
34437
1775656

RECEIVED
BLM AZ STATE OFFICE
DEC 7 1 18 PM 1990
PHOENIX, ARIZONA

1. Margaret N. Hagan Jones Name
Box 75
Skull Valley Address
AZ City State Zip
86338

being duly sworn according to law deposes and says that they are a citizen of the United States more than eighteen years of age and that all of the facts set forth in this affidavit are true and correct according to the best of their knowledge, information and belief.

2. That they are personally acquainted with the mining claim named _____
situate in the _____ Mining District,
_____ County, Arizona, the location of which is recorded in the office of
the County Recorder of that County in Book _____, Page _____ Notice of
location is posted in Section _____, Township _____, Range _____, G&SRB&M

ON SEPARATE PAPER

3. That between the dates of 1st of May 1990 and 1st of Sept 1990
at least Two Thousand (\$ 2000.00)
dollars worth of work and improvements were done and performed upon this claim not including
location work.

4. The work and improvements were made by and at the expense of My self
Margaret N Hagan Jones, owners of the mine for the
purpose of complying with the laws of the United States pertaining to assessments or annual work.

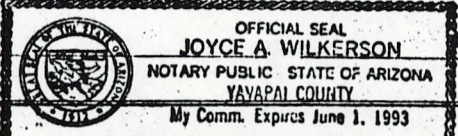
5. W E Rowland, Albert Heck, Bernice Heck, Mary Larmer
& Myself
were the names of the persons employed by the owner who labored to do the work and improvements.

6. The work and improvements done were Excavation + Exploration work on
Flour Gold No 1 + No 5 - Removed + Tested ore from 30' -
60' here 1 Drifts on Flour Gold No 1 - Removed + Tested
ore on Commissary + Flour Gold No 5 Back filled
Cuts + Drifts on Flour Gold No 1 - General upkeep

Dated 12-6-90 Margaret N Hagan Jones
Signature

Subscribed to and sworn before me, a Notary Public, this 6th day of December,
1990, by Margaret N. Hagan Jones

My Commission expires _____
Joyce A. Wilkerson
Notary Public



Fee Rec'd
gi

11

DEC 7 1 18 PM '90

PHOENIX, ARIZONA

Names	AMCN No.	Books	Pages
<u>Owl</u>	43979	152	51
<u>Commissary</u>	43980	140	581
<u>Commissary (2)</u>	43981	146	477
<u>Flour Gold</u>	43982	143	173
<u>Flour Gold (No 2)</u>	43983	143	349
<u>Flour Gold (No 3)</u>	43984	143	350
<u>Flour Gold (No 4)</u>	43985	146	478
<u>Flour Gold (No 5)</u>	43986	126	401
<u>Flour Gold (No 6)</u>	43987	126	402
<u>Sioux</u>	34437	1215	135
<u>Chippewa</u>	17756	1215	135
Sec. 17 & 18	Placer & Load		
T 13 N	Margaret M. Hagan Jones		
R 3 W	Box 75 Skull Valley		
	Az. 86338		

STATE OF ARIZONA, } ss. I by certify that the within instrument was and recorded
County of _____, 19____, at _____ M.
In Docket No. _____, Page _____, at the request of _____

Fee No.:

43979
34437
17156

When this is a true and correct copy of instrument
Recorded in Book 2197 Page 790-791
Date 11-6-89 Time 12:10
PATSY C. JENNEY, RECORDER
Joseph Wilkern DEPUTY

Witness my hand and official seal.

County Recorder

By _____

Deputy Recorder

Fee: \$

AFFIDAVIT OF PERFORMANCE OF ANNUAL WORK

State of Arizona

County of Yavapai } ss

\$	5	1	4	4	Co	5	St
	Bk		Map				Pcl

1. Margaret N. Hagan Jones
Name

Box 75
Address

SKull Valley
City

AZ.
State

86338
Zip

being duly sworn according to law deposes and says that they are a citizen of the United States more than eighteen years of age and that all of the facts set forth in this affidavit are true and correct according to the best of their knowledge, information and belief.

2. That they are personally acquainted with the mining claim named _____

On Seperate Paper situate in the _____ Mining District,

_____ County, Arizona, the location of which is recorded in the office of

the County Recorder of that County in Book _____, Page _____.

Notice of location is posted in Section _____, Township _____, Range _____, G&SRB&M.

3. That between the dates of 1st of May 1989 and 1st of Sept. 1989

at least 6000 Six thousand (\$6000.00)

dollars worth of work and improvements were done and performed upon this claim not including location work.

4. The work and improvements were made by and at the expense of My self,

Margaret N. Hagan Jones, owners of the mine for the

purpose of complying with the laws of the United States pertaining to assessments or annual work.

5. Major Rowland, Selvester Dimmer, Larry Rador, +

My self, & Kids.

were the names of the persons employed by the owner who labored to do the work and improvements.

6. The work and improvements done were on Sioux, No 5, No 1, Lab Analysis,

+ general upkeep

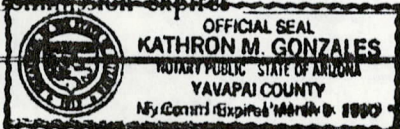
Dated _____

Margaret N. Hagan Jones
Signature

Subscribed to and sworn before me, a Notary Public, this 6th day of Nov.

1989, by Margaret N. Hagan Jones

My Commission expires _____



Kathron M. Gonzales
Notary Public

Names	AMC No.	Books	Pages
Owl 1989 ✓	43979.	152	51
Commissary ✓	43980.	140	581
Commissary(2) ✓	43981.	146	472
Flour Gold ✓	43982.	143	173
Flour Gold No 2 ✓	43983.	143	349
Flour Gold No 3 ✓	43984.	143	350
Flour Gold No 4 ✓	43985.	146	478
Flour Gold No 5 ✓	43986.	126	401
Flour Gold No 6 ✓	43987.	126	402
Sioux ✓	34437.	1215	135
Chippewa ✓	17756.	1215	135

Sec 17 + 18

T13N R3W

Placer + Lode

Margaret N. Fagan
 Jones
 Box 75
 Skull Valley
 Ariz. 86338

UNITED STATES
DEPARTMENT OF THE INTERIOR
BUREAU OF LAND MANAGEMENT

RECEIPT AND ACCOUNTING ADVICE

NO. 1673775 02

sk
5500

Subject: AFFIDAVITS OF LABOR (11)

SGM/AZ 11 9 89 1 21 12

Applicant: MARGARET N. HAGAN JONES
BOX 75
SKULL VALLEY, AZ 86338

Remitter: WARWICK ROWLAND II - CASH

Assignor:

LEASE MANAGEMENT DATA NEW UPDATE PAYMENT

ORIGINAL SERIAL NO.	ASG.	TYPE	ST.	CTY.	FUND SYMBOL	ACRES/UNITS	RATE
AMC 43979-43987	34	37		17756			

AMOUNT	ANV. DATE	EXP. DATE	BILL CYC.	S/C	DISTRICT	NEXT BILL	MISC. DATA	U of M	ACTUAL UNITS

ASSIGNMENT SERIAL NO.	ASG.	TYPE	ST.	CTY.	FUND SYMBOL	ACRES/UNITS	RATE

AMOUNT	ANV. DATE	EXP. DATE	BILL CYC.	S/C	DISTRICT	NEXT BILL	MISC. DATA	U of M	ACTUAL UNITS

APPLY REMITTANCE

ACTION	FUND SYMBOL	CTY.	AMOUNT
FILING FEE			
RENTAL			
UNEARNED			
REFUND			
TOTAL			
AMOUNT DUE			

Remarks:

Acknowledged SGM

BY: _____ DATE: _____

Lease in Escrow?
 KGS? Of Interest?
 Auto Escalates? Operating Rights?
 Auto Renew? Operator
 Bond Filed?

FOR MMS USE ONLY

BILLEE	FOREST REFUGE
NUMBER	
OCS SECTION	
CODE	

STATE OF ARIZONA, } ss. I certify that the within instrument was filed and recorded
County of , 19 , at M.
In Docket No. , Page , at the request of

Fee No.:
43979
34437
17756
Fee: \$

When recorded mail to:
THIS IS A conformed copy of Instrument
Recorded in Book 2103 Page 107-108
Date 12-7-88 Time 10:45
PATSY C. JENNEY, RECORDER
Joyce Wilkerson DEPUTY

Witness my hand and official seal.
County Recorder
By Deputy Recorder

AFFIDAVIT OF PERFORMANCE OF ANNUAL WORK

State of Arizona }
County of Yavapai } ss

\$5	<input checked="" type="checkbox"/>	<input checked="" type="checkbox"/>	<input checked="" type="checkbox"/>	<input checked="" type="checkbox"/>	<input checked="" type="checkbox"/>	<input checked="" type="checkbox"/>	<input checked="" type="checkbox"/>
Bk	1	P	4	Co	B	S	

Margaret N. Hagan Jones
Name
Box 75
Address
Skull Valley
City AZ State 86338 Zip

being duly sworn according to law deposes and says that they are a citizen of the United States more than eighteen years of age and that all of the facts set forth in this affidavit are true and correct according to the best of their knowledge, information and belief.

- That they are personally acquainted with the mining claim named on separate paper situate in the Mining District, County, Arizona, the location of which is recorded in the office of the County Recorder of that County in Book , Page . Notice of location is posted in Section , Township , Range , G&SRB&M.
- That between the dates of 1st of May 1988 and 1st of Sept 1988 at least Five Thousand (\$5000.00) dollars worth of work and improvements were done and performed upon this claim not including location work.
- The work and improvements were made by and at the expense of My self, Margaret N. Hagan Jones, owners of the mine for the purpose of complying with the laws of the United States pertaining to assessments or annual work.
- Major Rowland, Jerry Wilhelm, Myself, & Kids were the names of the persons employed by the owner who labored to do the work and improvements.
- The work and improvements done were No 1 - No 3 - No 5 - owl - road work & general upkeep Lab Analysis

Dated Margaret N. Hagan Jones Signature

Subscribed to and sworn before me, a Notary Public, this 17th day of December 1988, by Margaret N. Hagan Jones

My Commission expires Aug. 14, 1990
My Commission expires Jesse Rowland Notary Public

Names	AMC No.	Books	Pages
Owl ✓	43979	152	51
Commissary ✓	43980	140	581
Commissary (2)	43981	146	477
Flour Gold ✓	43982	143	173
Flour Gold No 2	43983	143	349
Flour Gold No 3 ✓	43984	143	350
Flour Gold No 4 ✓	43985	146	478
Flour Gold No 5 -	43986	126	401
Flour Gold No 6 -	43987	126	402
Sioux	34437	1215	135
Chippewa -	17756	1215	135

Se. 17 & 18

T13N R3W

Placer & lode

RECEIVED
 B.L.M. AZ STATE OFFICE
 DEC 9 2:23 PM '98
 PHOENIX, ARIZONA

BOOK 2103 PAGE 108

STATE OF ARIZONA reby certify that the within in: County of Yavapai

In Docket No. _____ Page _____

When recorded mail to:

Box 75
Skull Valley, Ariz.
86338

Witness my _____



INSTRUMENT # 8749423
OFFICIAL RECORDS OF
YAVAPAI COUNTY
PATSY C. JENNEY
REQUEST OF:
MARGARET N JONES
DATE: 12/15/87 TIME: 09:30
FEE: 5.00
BOOK 1999 PAGE 824 PAGES: 002

By _____

INDEXED &
MICROFILMED

\$ 5	1	P	4	Co	5	St
Deputy Recorder	Map					Pcl

AFFIDAVIT OF PERFORMANCE OF ANNUAL WORK

State of Arizona

County of Yavapai } ss

RECEIVED 43979
B.L.M. AZ STATE OFFICE 34437
JAN 04 1988 17756
Eji

1. Margaret N. Hagan Jones Name 7:45 A.M.
Box 75 Address PHOENIX, ARIZONA
SKull Valley City Az. State "Postmarked timely"
86338 Zip

being duly sworn according to law deposes and says that they are a citizen of the United States more than eighteen years of age and that all of the facts set forth in this affidavit are true and correct according to the best of their knowledge, information and belief.

2. That they are personally acquainted with the mining claim named _____
 _____ situate in the _____ Mining District,
 _____ County, Arizona, the location of which is recorded in the office of
 the County Recorder of that County in Book _____, Page _____. Notice of
 location is posted in Section _____, Township _____, Range _____, G&SRB&M.

3. That between the dates of 17 Aug 1986 and 7 Dec. 1987
 at least 3000. Three Thousand (\$ 3000.00)
 dollars worth of work and improvements were done and performed upon this claim not including
 location work.

4. The work and improvements were made by and at the expense of Margaret N. Hagan
Jones & Daughters, owners of the mine for the
 purpose of complying with the laws of the United States pertaining to assessments or annual work.

5. Tode Baurdry, Bob Miley, Major Roland, George Wreck
Larman Boy, Albert Heck & Myself & Daughters
 were the names of the persons employed by the owner who labored to do the work and improvements.

6. The work and improvements done were Developing veins, Numerous samples,
General mine work & General upkeep

Dated 12/15/87 Margaret N. Jones
 Signature Hagan

Subscribed to and sworn before me, a Notary Public, this 15th day of December,
 19 87, by margaret n. jones

My Commission Expires _____
 OFFICIAL SEAL
 KAREN C. WALSER
 NOTARY PUBLIC STATE OF ARIZONA
 YAVAPAI COUNTY
 My Comm. Expires August 5, 1991
 1999 PAGE 824 Karen C. Walser
 Notary Public

	Names	BLM AMC No.	Books	Pages
-	Owl	43979.	152	51
-	Commissary	43980.	140	581
-	Commissary (2)	43981.	146	477
-	Flour Gold	43982.	143	173
closed (1985) ←	Flour Gold No 1			
-	Flour Gold No 2	43983.	143	349
-	Flour Gold No 3	43984.	143	350
-	Flour Gold No 4	43985.	146	478
-	Flour Gold No 5	43986.	126	401
-	Flour Gold No 6	43987.	126	402
-	Sioux	34437	1215	135
-	Chippewa	17756	1215	135

Sec. 17 & 18 T13W R3W

Placer & Lode Claims
 "Postmarked timely"

RECEIVED
 B.L.M. AZ STATE OFFICE

JAN 04 1988

7:45 A.M.
 PHOENIX, ARIZONA

Margaret N. Jones ^{plagan}
 Box 75
 Skull Valley, Az.
 86338

43979



Instrument # 30844
Recorded Official Records of Yavapai County, Arizona
at the request of Margaret Hagan-Jones
Patsy C. Jenney, County Recorder
Deputy Patsy Jenney Pgs. 2

AUG 18 '86 10PM

43979
34437
17756
SR

When recorded mail to:

Address below

RUSH

Witness my hand and official seal.

County Recorder	\$5	4	✓	Fee \$	✓
Reg. Fee		Co		St	

By _____

AFFIDAVIT OF PERFORMANCE OF ANNUAL WORK

RECEIVED
B.L.M. AZ STATE OFFICE
NOV 18 1986
7:45 A.M.
PHOENIX ARIZONA

State of Arizona }
County of Yavapai } ss

1. Margaret N. Hagan Jones
Box 75
Skull Valley Az. 86338
Name Address City State Zip

being duly sworn according to law deposes and says that they are a citizen of the United States more than eighteen years of age and that all of the facts set forth in this affidavit are true and correct according to the best of their knowledge, information and belief.

2. That they are personally acquainted with the mining claim named _____ situated in the Separate Park Mining District, _____ County, Arizona, the location of which is recorded in the office of the County Recorder of that County in Book _____, Page _____, Notice of location is posted in Section _____, Township _____, Range _____, G&SRB&M.

3. That between the dates of 12 Aug 1985 and 17 Aug 1986 at least 2500 Twenty five Hundred (\$2500.00) dollars worth of work and improvements were done and performed upon this claim not including location work.


4. The work and improvements were made by and at the expense of Margaret N. Hagan Jones, owners of the mine for the purpose of complying with the laws of the United States pertaining to assessments or annual work.
5. Bernice & Albert Heck, Pam McLowry, Albert Marlins, Mary Harman & boys, Ted Baudry, Chris Reyna, George Wreck, Tractor driver, & myself were the names of the persons employed by the owner who labored to do the work and improvements.

6. The work and improvements done were Worked on Spring ran line @ 1/4 mile to Storage developed vein on No. 5. Had samples run on all the Claims, General up Keep, & Tractor work

Dated 18 Aug 1986 Margaret N. Hagan Jones
Signature

Subscribed to and sworn before me, a Notary Public, this 18th day of August 1986, by Margaret N. Hagan Jones

My Comm. Expires July 29, 1990



Linda S. Wedon
Notary Public

Names	AMC No.	Books	Pages
Owl	43979	152	51
Commissary	43980	140	581
Commissary (2)	43981	146	477
Flour Gold	43982 ✓	143	173
Flour Gold No 2	43983	143	349
Flour Gold No 3	43984	143	350
Flour Gold No 4	43985	146	478
Flour Gold No 5	43986	126	401
Flour Gold No 6	43987	126	402
Sioux ✓	34437 ✓	1215	135
Chippewa ✓	17756 ✓	1215	135

Sec 17 & 18 T13 N. R4W

Placer & Lode Claims

Margaret N. Hagan
Jones

Box 75
Skull Valley AZ
86338

BOOK 1848 PAGE 307

RECEIVED
B.L.M. AZ STATE OFFICE

NOV 18 1986

740 A.M.
PHOENIX, ARIZONA

43979
34437
17756
SR

STATE OF ARIZONA, I hereby certify that the within instrument was filed and
 County of _____ ss. recorded _____, 19____, at _____ M.
 In Docket No. _____

When recorded mail to: _____

RECORDED YAVAPAI COUNTY ARIZONA
 Instrument # _____
 Recorded Official Records of Yavapai County, Arizona.
 AUG 12 '85 - 2 50 PM
 at the request of Margaret Jones
 PATSY C. JENNEY, County Recorder Pgs. 2
 Deputy Andrew Weeden

Fee No.: _____
 Fee: \$ _____

Book 1745
 Page 295-246

RECEIVED
 NOV 21 1985
 07:45 AM
 PHOENIX, ARIZONA

AFFIDAVIT OF PERFORMANCE OF ANNUAL WORK

State of Arizona
 County of Yavapai ss.

1. The undersigned being duly sworn according to law deposes and says that they are a citizen of the United States, more than eighteen years of age and that all of the facts set forth in this affidavit are true and correct according to the best of their knowledge, information and belief.

2. That they are personally acquainted with the following mining claims.

Claim Name	Arizona Mining Claim Number	Claim Type	Location Notice Recorded in Book or Docket No., Page No.
<u>ON SEPERATE PAPER</u>			

3. That between the date of 21 Aug. 84 and 17 Aug 85 at least \$2000.00 Two thousand dollar (\$2000.00) worth of work and improvements were done and performed upon this claim not including location work.

4. The work and improvements were made by and at the expense of Margaret Hagan Jones owner of the mine whose address is Box 75 Skull Valley, Az. 86338 for the purpose of complying with the laws of the United States pertaining to assessment or annual work.

5. The name of the people employed by the owner to do the work and improvements were Bernie + Albert Heck + boys, Pam McCown, Albert Martinas + tractor drivers, Mary Larman + boys

6. The work and improvements done were working on veins, Placer work on No. 5, road work, opening up Springs
 Date 12 Aug. 1985
Margaret Hagan Jones
 Signature

Subscribed to and sworn before me this 12 day of August 1985 by Margaret Hagan Jones

My comm. expires _____
 OFFICIAL SEAL
 ANDREW WEEDEEN
 Notary Public - Arizona
 YAVAPAI COUNTY
 My Comm. Expires July 25, 1985

Andrew Weeden
 Notary Public

Names	AMC No. AAAC Nos	Book	Page
Owl	43979	152	51
Commissary	43980	140	581
Commissary No 2	43981	146	477
Flour Gold	43982	143	173
Flour Gold No. 2	43983	143	349
Flour Gold No. 3	43984	143	350
Flour Gold No. 4	43985	146	478
Flour Gold No 5	43986	126	401
Flour Gold No 6	43987	126	402
Sioux	34437	1215	135
Chippewa	17756	1215	135
Sec 17 & 18	T 13 N.	R 4 W	
Lode Claims			

707
79

Hagan
Margaret M Jones
Box 75
Skull Valley, Ariz.
86338

RECEIVED
B.L.M. AZ STATE OFFICE
NOV 21 1985
6:45 A.M.
PHOENIX, ARIZONA

STATE OF ARIZONA, } ss.

ereby certify that the within instrument

iled and recorded

Fee No.:

County of _____

In Docket No. _____

Page _____

When recorded mail to:

RECEIVED
B.L.M. AZ STATE OFFICE
DEC 18 1984



Instrument # 32169

Recorded Official Records
of Yavapai County, Arizona.

SEP 14 '84 - 1 50 PM

at the request of Margaret Jones

PATSY C. KENNEY, County Recorder

Deputy

Deputy Recorder

INDEXED

MICROFILMED

AFFIDAVIT OF PERFORMANCE OF ANNUAL WORK

State of Arizona

County of Yavapai } ss.

1. Margaret N. Hagan Jones Name

Box 75 Address

Skull Valley City

Az. State

86338 Zip

OCT 2 1984

07.45 A.M.
PHOENIX, ARIZONA

34437
17756

43979

being duly sworn according to law deposes and says that they are a citizen of the United States more than eighteen years of age and that all of the facts set forth in this affidavit are true and correct according to the best of their knowledge, information and belief.

2. That they are personally acquainted with the mining claim named Flower Gold Group

Flower Gold 1-23-4-5-6 ^{COMMISSARY 1+2 Sioux & Chippewa} situate in the Copper Basin Mining District, Yavapai County, Arizona, the location of which is recorded in the office of the County Recorder of that County in Book 5, Page 5. Notice of location is posted in Section 344, Township 13N, Range 17, G&SRB&M.

3. That between the dates of Sept 83 and Sept Aug 21, 84 at least (5,200.00) dollars worth of work and improvements were done and performed upon this claim not including location work.

4. The work and improvements were made by and at the expense of Margaret N.H. Jones Same, owners of the mine for the purpose of complying with the laws of the United States pertaining to assessments or annual work.

5. Making roads, with tractor and shovel, clearing brush, working at least 6 hrs a day on try to get to bed rock

were the names of the persons employed by the owner who labored to do the work and improvements. Otho Darnell, Albert Heck, Elbert Martenas, Pam McCown, John Shoemaker, Ed Gregory, Bernice & Herb

6. The work and improvements done were in 1/2 mounds, even fixed roof on Buildings, & General up keep.

Dated Sept. 14, 1984

Margaret N. Hagan Jones
Signature

Subscribed to and sworn before me, a Notary Public, this 14 day of Sept

19 84, by Margaret N. Hagan Jones

SEAL

My Commission expires Sept. 25, 1988

Pat. H. ...

Notary Public

RECEIVED
B.L.M. AZ STATE OFFICE
DEC 18 1984
07.45 A.M.
PHOENIX, ARIZONA

RECEIVED
B.L.M. AZ STATE OFFICE
OCT 2 1984
07.45 A.M.
PHOENIX, ARIZONA

AMC 34437 ✓
AMC 17756 ✓

SIoux } Book
Chippewa } 1215 Page 135
Name of Claims Date of Location

AMC 43979
AMC 43980
AMC 43981
AMC 43982
AMC 43983
AMC 43984
AMC 43985
AMC 43986
AMC 43987

Dwl - Bk 152 Mines - p. 51
Commissary - Bk 140 Mines - p. 58
Commissary No 2 - Bk 146 " p. 4
Flour Gold - Bk 143 of Mines p. 17.3
Flour Gold No 2 - Bk 143 p. 34
Flour Gold No 3 Bk 143 p. 35
Flour Gold No 4 - Bk 146 p. 47
Flour Gold No 5 - Bk 126 off Rec, 40
Flour Gold No 6 - Bk 126 off Rec 40

BOOK 1318 PAGE 516

BOOK 1662 PAGE 375

I've already sent this invoice

[Signature]

STATE OF ARIZONA,

County of _____

In Docket No. _____

ss. _____

hereby certify that the within instrument was filed and recorded

Fee No.: 34437

17756
43979
INDEXED



Instrument # 32169

Recorded Official Records
of Yavapai County, Arizona.

SEP 14 '84 - 1 50 PM

at the request of Margaret Jones
PATSY C. KENNEY, County Recorder
Deputy

MICROFILMED

When recorded mail to:

AFFIDAVIT OF PERFORMANCE OF ANNUAL WORK

State of Arizona

County of Yavapai } ss.

RECEIVED
OCT 2 1984
07.45 A.M.
PHOENIX, ARIZONA

CA
51P

1. Margaret N. Hagan Jones Name

Box 75 Address
Skull Valley City Az. State 86338 Zip

mail to

being duly sworn according to law deposes and says that they are a citizen of the United States more than eighteen years of age and that all of the facts set forth in this affidavit are true and correct according to the best of their knowledge, information and belief.

2. That they are personally acquainted with the mining claim named Flour Gold Shovels Flower Gold 1-23-4-5-6 ^{Commissary 1+2 Sioux & Chippewa} situate in the Copper Basin Mining District, YAVAPAI County, Arizona, the location of which is recorded in the office of

the County Recorder of that County in Book 5, Page 5. Notice of location is posted in Section 3+4, Township 13N, Range 17, G&SRB&M.

3. That between the dates of Sept 83 and Sept Aug 21, 84 at least (\$ 2000.00) dollars worth of work and improvements were done and performed upon this claim not including location work.

4. The work and improvements were made by and at the expense of Margaret N.H. Jones Same, owners of the mine for the purpose of complying with the laws of the United States pertaining to assessments or annual work.

5. Making roads, with tractor and shovel, with chainsaw & Mallet, clearing brush & working at least 6 hrs a day on try to get to bed rock

were the names of the persons employed by the owner who labored to do the work and improvements. Otho Parnell, Albert Heck, Elbert Martenas, Pam McCown, John Shoemaker, Gregory, Bernice Heck, Nicole

6. The work and improvements done were 1 1/2 mours, even fixed roof on Buildings, & General up keep.

Dated Sept 14, 1984 Margaret N. Hagan Jones Signature

300-1662 PAGE 374

Subscribed to and sworn before me, a Notary Public, this 14 day of Sept 19 84, by Margaret Hagan Jones

SEAL

My Commission expires Sept. 25, 1988

[Signature]
Notary Public

RECEIVED
 B.L.M. AZ STATE OFFICE
 OCT 2 1984
 07.45 A.M.
 PHOENIX, ARIZONA

AMC 34437 ✓
 AMC 17756 ✓
 Serial Numbers

SIoux } ^{Book} 1215 Page 135
 Chippewa }
 Name of Claims Date of Location

A MC 43979 ✓
 A MC 43980 ✓
 A MC 43981 ✓
 A MC 43982 ✓
 A MC 43983 ✓
 A MC 43984 ✓
 A MC 43985 ✓
 A MC 43986 ✓
 A MC 43987 ✓

Owl - Bk 152 Mines - p. 51
 Commissary - Bk 140 Mines - p. 58
 Commissary No 2 - Bk 146 " p. 47
 Flour Gold - Bk 143 of Mines p. 17-2
 Flour Gold No 2 - Bk 143 p. 34
 Flour Gold No 3 Bk 143 p. 35
 Flour Gold No 4 - Bk 146 p. 47
 Flour Gold No 5 - Bk 126 ^{off} Rec, 40
 Flour Gold No 6 - Bk 126 ^{off} Rec, 40

~~BOOK 1318 PAGE 518~~

BOOK 1662 PAGE 375

43979

STATE OF ARIZONA } I hereby certify that the within instrument was filed and recorded
 County of _____ } 19__ at _____ M.
 In Decket No. _____ Page _____
 When recorded mail to: _____

Instrument # **26365**
 Recorded Official Records
 of Yavapai County, Arizona.
 AUG 17 '83 - 10 09 AM

At the request of James Stallard
 PATEY C. JENNEY, County Recorder
 Deputy Dorothy J. Clupen

Fee No.: **RECEIVED**
B.L.M. AZ STATE OFFICE
NOV 28 1983
7:45 A.M.
 Fee: **PHOENIX, ARIZONA**

will call RUSH

AFFIDAVIT OF PERFORMANCE OF ANNUAL WORK

State of Arizona }
 County of Yavapai }
 1. Margaret Hannagan
By Loree James P. Stallard
 Address Kirkland Ariz 86332
 City State Zip

Amc 43979
43979
43971
43972
43973
43974
43975

bgn

being duly sworn according to law deposes and says that they are a citizen of the United States more than eighteen years of age and that all of the facts set forth in this affidavit are true and correct according to the best of their knowledge, information and belief.

2. That they are personally acquainted with the mining claim named Flower Gold 9200th 1-R-9-1-5-6 situate in the Copper Basin Mining District, YAVAPAI County, Arizona, the location of which is recorded in the office of the County Recorder of that County in Book 5 Page 5 Notice of location is posted in Section 17-18 Township 13th Range 9th G&SR B&M.

3. That between the date of 5/19/83 and 8/14/83 at least (3,500.00) dollars worth of work and improvements were done and performed upon this claim not including location work.

4. The work and improvements were made by and at the expense of \$15000.00 James P. Stallard Lessee For owners of the mine for the purpose of complying with the laws of the United States pertaining to assessments or annual work.

5. Excavating & Assaying were the names of the persons employed by the owner who labored to do the work and improvements.

6. The work and improvements done were Excavating for minerals / Assaying etc

1560 573

Dated 8-14-1983 James P. Stallard
 Signature

Subscribed to and sworn before me, a Notary Public, this 17th day of August 19 83, by James P. Stallard

My Commission expires Dec. 15, 1985
 My Commission expires _____ Dorothy J. Clupen
 Notary Public


43

43979

STATE OF ARIZONA, } ss. I hereby certify that the within instrument was filed and recorded
County of _____, 19____, at _____ M.

Fee No.:

In Docket No. _____, Page _____



Instrument # **27211**
Recorded Official Records
of Yavapai County, Arizona.
AUG 23 '83 - 2 55 PM

INDEXED *bgw*

MICROFILMED

When recorded mail to:

customer will call

Fee: \$ *5.00*

RUSH

at the request of *Margaret Jones*
PATSY C. JENNEY, County Recorder
Norathy J Clippin

RECEIVED
B.L.M. AZ STATE OFFICE
SEP 1 1983

AFFIDAVIT OF PERFORMANCE OF ANNUAL WORK

State of Arizona

County of *Yavapai*

07.45 A.M.
PHOENIX, ARIZONA

Thru *AMC 43979*
AMC 43987

1. *Margaret N. Hagan Jones*
Name
833 W. Florence Tucson
Address
Tucson Arizona 85705
City State Zip

being duly sworn according to law deposes and says that they are a citizen of the United States more than eighteen years of age and that all of the facts set forth in this affidavit are true and correct according to the best of their knowledge, information and belief.

2. That they are personally acquainted with the mining claim named *Flour Gold Group*
Owl, Flour Gold 1-2-3-4-5-6 ^{Commissary 1-2} situate in the *Copper Basin* Mining District,
Yavapai County, Arizona, the location of which is recorded in the office of
182-143-143-143-146-126-126-140-146
the County Recorder of that County in Books _____, Pages _____. Notice of
51-173-349-350-478-401-402-581-477
location is posted in Section _____, Township *13 N.*, Range *3 W.*, G&SRB&M.

3. That between the dates of *July 1982* and *August 83*
at least *Fifteen Thousand* (\$ *1500.00*)
dollars worth of work and improvements were done and performed upon this claim not including
location work.

4. The work and improvements were made by and at the expense of *James P. Stallard*
Stallard (Leaser) M.N.H. Jones, owner of the mine for the
purpose of complying with the laws of the United States pertaining to assessments or annual work.

5. *Excavating & Assaying*
_____ were the names of the persons employed by the owner who labored to do the work and improvements.

6. The work and improvements done were *Excavating for Minerals*
& Assaying ore General up keep

1562 50

Dated *23 Aug 1983* *Margaret N. Hagan Jones*
Signature

Subscribed to and sworn before me, a Notary Public, this *23rd* day of *August*,
19 *83*, by *Margaret N. Hagan Jones*

My Commission Expires Dec. 15, 1985


My Commission expires _____ *Norathy J Clippin*
Notary Public

SEAL

I do hereby certify that the within instrument was filed and recorded at the request of on JUL 19 '82 - 9 20 AM o'clock 1173 book 600 Official Records Page 43979-87 Records of Yavapai County, Arizona. WITNESS my hand and official seal the day and year first above written.

INDEXED MICROFILMED

PATSY C. JENNEY, County Recorder By [Signature] Deputy



Fee: \$ 3.11

When recorded mail to:

AFFIDAVIT OF PERFORMANCE OF ANNUAL WORK

State of Arizona

County of YAVAPAI } ss

Amc - 43977 ✓ 43980 ✓ 43981 ✓ 43982 ✓ 43983 ✓ 43984 ✓ 43985 ✓ 43986 ✓ ARIZONA STATE OFFICE BU. LAND MANAGEMENT

1. Margaret Hannagan Jones Name SEP 1 1982
By James P. Stallard Address 7:45 A.M.
Star Rt Kirkland City State Zip PHOENIX, ARIZONA

being duly sworn according to law deposes and says that they are a citizen of the United States more than eighteen years of age and that all of the facts set forth in this affidavit are true and correct according to the best of their knowledge, information and belief.

2. That they are personally acquainted with the mining claim named FLOUR GOLD GROUP COMMISSARY 1+2 situate in the COPPER BOWL Mining District, YAVAPAI County, Arizona, the location of which is recorded in the office of the County Recorder of that County in Book 152-143-143-146-126-126-140-146, Page 5. Notice of location is posted in Section 51-173-349-350-478-401-402-588-477, Township 13 NORTH Range 3 WEST, G&SRB&M.

3. That between the dates of 1-1-81 and JULY 1982 at least THIRTY THOUSAND (\$ 30,000.00) dollars worth of work and improvements were done and performed upon this claim not including location work.

4. The work and improvements were made by and at the expense of LEASER JAMES P STALLARD, owners of the mine for the purpose of complying with the laws of the United States pertaining to assessments or annual work.

5. LEASER JAMES P STALLARD were the names of the persons employed by the owner who labored to do the work and improvements.

6. The work and improvements done were TRACTOR WORK ON FLOUR GOLD # 1-2-3-4. REWORKED ROAD ON FLOUR GOLD # 1. GENERAL UP KEEP.

Dated 7/14/82 By Margaret N. Hannagan Jones Signature
By James P. Stallard, Leasor

Subscribed to and sworn before me, a Notary Public, this 18 day of July, 1982, by James P. Stallard

My Commission expires My Commission Expires May 23, 1984 Notary Public [Signature]

1473 600

Updated by gw

File 43979-43987

STATE OF ARIZONA, County of Yavapai—ss

27624

I do hereby certify that the within instrument was filed and recorded at the request of Bernice Heck on AUG 10 1981 - 4 35 PM o'clock 1902 book Official Records Page 386

Records of Yavapai County, Arizona. WITNESS my hand and official seal the day and year first above written.

MICROFILMED


PATSY C. JENNEY, County Recorder
By [Signature] Deputy
witness my hand and official seal.

INDEXED

When recorded mail to:

Box 1458
KEARNY 85237

By _____ County Recorder
By _____ Deputy Recorder
Fee: \$ 3.00



AFFIDAVIT OF PERFORMANCE OF ANNUAL WORK

AMC 43979 - 43984
43980 43985
43981 43986
43982 43987
43983

State of Arizona

County of Yavapai ss

1. Margaret N. Hagan Jones Name

833 W. Florence Address

Tucson City

Arizona State

ARIZONA STATE OFFICE
BU. LAND MANAGEMENT

OCT 27 1981

Zip: 7:45 A.M.

PHOENIX, ARIZONA

being duly sworn according to law deposes and says that they are a citizen of PHOENIX, ARIZONA more than eighteen years of age and that all of the facts set forth in this affidavit are true and correct according to the best of their knowledge, information and belief.

2. That they are personally acquainted with the mining claim named Flour Gold Group Gold, Flour Gold 1-2-3-4-5-6 Commissary #2 situate in the Copper Basin Mining District,

Yavapai County, Arizona, the location of which is recorded in the office of the County Recorder of that County in Book 152-143-143-143-146-126-126-140-146, Page 5, Notice of location is posted in Section 51-173-349-350-478-401-402-588-477, Range 3 W, Township 13 N, G&SP.B&M.

3. That between the dates of Jan 1981 and Aug 1981 at least (\$1100.00) dollars worth of work and improvements were done and performed upon this claim not including location work.

4. The work and improvements were made by and at the expense of BERNICE HECK, owners of the mine for the purpose of complying with the laws of the United States pertaining to assessments or annual work.

5. Bernice + Albert Heck O. A. DARNELL were the names of the persons employed by the owner who labored to do the work and improvements.

6. The work and improvements done were Tractor work on flour golds #1 + 2 + 3 + 4 Reworked road on flour gold #1 also general upkeep

Dated Aug - 10 - 1981

Margaret N. Hagan Jones
by Bernice Heck power of Attorney

Subscribed to and sworn before me, a Notary Public, this 10 day of August, 1981, by BERNICE HECK

My Commission Expires July 25, 1982
My Commission expires _____

Judith Weedon
Notary Public

BOOK 1402 PAGE 386

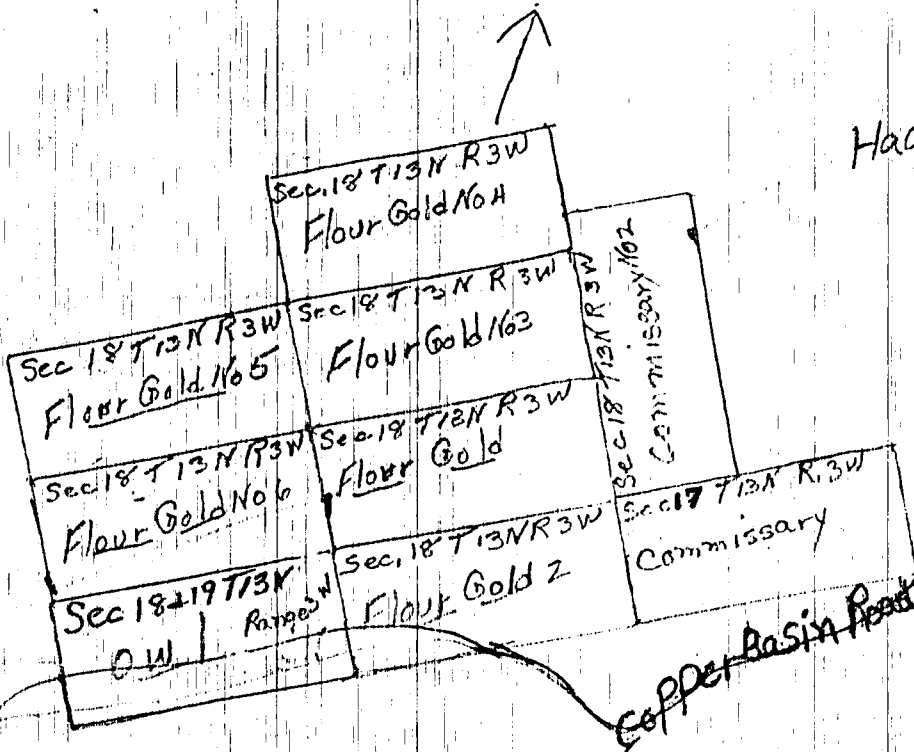
Mr John A. Hagan
 to Margaret H. Jones
 33 W. Florence
 Tucson, AZ. 85705

Mr John A Hagan
 Margaret Hagan Jones

Made July 28th 1979
 on site in cabin

Office
 General Land Survey
 Marker
 1934 S18/S17

Hagan Springs



to Prescott
 US General Land Survey
 Government Marker
 18N R3W
 S18/S17
 1934 S19 S20

ARIZONA STATE OFFICE
 BU. LAND MANAGEMENT

AUG 22 1980

7:45 A.M.
 PHOENIX, ARIZONA

Serial Numbers S

Name of Claims

A MC 43979	Owl
A MC 43980	Commissary
A MC 43981	Commissary No 2
A MC 43982	Flour Gold
A MC 43983	Flour Gold No 2
A MC 43984	Flour Gold No 3
A MC 43985	Flour Gold No 4
A MC 43986	Flour Gold No 5
A MC 43987	Flour Gold No 6

I do hereby certify that the within instrument is filed and recorded at the request of

Margaret M. Jones

ON MAY 24 79 - 10 30 AM

o'clock

Book 1218

Official Records Page

P 39

Records of Yavapai County, Arizona. WITNESS my hand and official seal the day and year first above written.

PATSY C. DENNEY, County Recorder

By J. S. Weeden Deputy

Affidavit of Labor Performed and Improvements Made

STATE OF ARIZONA,

A MC 43979

36

County of Yavapai } ss.

Margaret M. Hagan Jones being duly sworn, deposes and

says that he is a citizen of the United States and more than twenty-one years of age, and

resides at Tucson in Pima County, State of Arizona, and is personally

acquainted with the mining claim known as Flour Gold Mine

Quartz, Flour Golds 1-2-3-4-5-6-7-8-9-10-11-12

mining claim, situate in Carpenter Basin

Mining District, County of Yavapai, State of Arizona, the location notice of which

is recorded in the office of the County Recorder of said County, in Books of Records of

Mines, at pages; that between the 24 day of August, A. D. 1978,

and the 24 day of May, A. D. 1979, at least \$1,000.00

dollars worth of work and improvements were

done and performed upon said claim, not including the location work of said claim. Such work

and improvements were made by and at the expense of Margaret M. Hagan

Jones owner of said claim for the purpose of complying with the laws of the United States

pertaining to assessment of annual work, and Arthur D. Warrnell

James B. Jones and myself

were the men employed by said owner and who labored upon said claim, did said work

and improvements, the same being as follows, to-wit:

Catapulting water and general upkeep

RECEIVED
BLM STATE OFFICE
JUN 7 1979
10:00 AM
PHOENIX, ARIZONA

833 W. Florence
TUCSON 85705

James B. Jones
Arthur D. Warrnell
Margaret M. Hagan Jones

Subscribed and sworn to before me this 24th day of May, A. D. 1979
by Margaret M. Hagan Jones

J. S. Weeden
Notary Public.


(My commission expires)
My Commission Expires July 25, 1982

BOOK 1218 PAGE 534

INDEXED

Patsy S. Kennedy County Recorder Deputy

Affidavit of Labor Performed and Improvements Made



STATE OF ARIZONA, }
County of Yavapai } ss. A MC 43979

30

Margaret N. Hagan Jones being duly sworn, deposes and says that he is a citizen of the United States and more than twenty-one years of age, and resides at Tucson in Pima County, State of Arizona, and is personally acquainted with the mining claim known as Flour Gold Group Owl, Flour Golds 1-2-3-4-5-6 Comminary 1-2 mining claim, situate in Copper Basin

Mining District, County of Yavapai, State of Arizona, the location notice of which is recorded in the office of the County Recorder of said County, in Books 152-143-143-145-146-126-126-140-146 of Records of Mines, at pages 51-173-349-350-478-401-402-581-477; that between the 13 day of July, A. D. 1917, and the 24 day of August, A. D. 1918, at least \$1000.00

1000.00 dollars worth of work and improvements were done and performed upon said claim, not including the location work of said claim. Such work and improvements were made by and at the expense of Margaret N. Hagan Jones

owner same of said claim for the purpose of complying with the laws of the United States pertaining to assessment of annual work, and James B. Jones, myself and Otis Darnell

were the men employed by said owner and who labored upon said claim, did said work and improvements, the same being as follows, to-wit: repaired cabin kept roads up, developed water laid water line and general upkeep

RECEIVED
STATE OFFICE
JUN 9 1918

000 P.M.
PHOENIX, ARIZONA

MARGARET N. H. JONES
833 W. FLORENCE
TUCSON 85705


O. A. Darnell
James B. Jones
Margaret N. Hagan Jones
Margaret N. Hagan Jones

Subscribed and sworn to before me this 24 day of August, A. D. 1918
by MARGARET N. HAGAN JONES

(My commission expires 7-25-22)

J. S. Weed
Notary Public.

No	SUR	NAME
42	3802	BELLMONT
43		EMPIRE
44		STANLEY
45		COPPER HILL
46		BUENA VISTA
47		POCAHONTAS
48		MORNING STAR NO 3
49		HOME RUN
50		ARIZONA
51		GREY EAGLE
52	X 490	SNOW BIRD
53	X 513	BRONZE STATUE
54	514	HEAD CENTER
55	512	BONNIE DOON
56	510	RED BIRD
57	489	COPPER SMITH
58	3460	BILLY
59	49	QUARTZ HILL
60	487	CROSS
61	516	COPPER CHIEF
62	486	AZTEC
63	3425	ROB ROY
64	483	COPPER NUGGET
65	511	BLUE BORDER
66	3459	STATEHOOD FRACTION
67	2990	COPPER GLANCE
68	488	CARBUNCLE
69	470	BLUE JAY
70	482	PINE HOLLOW
71	485	CHICAGO
72	3425	ALLEGHENY
73	484	VALLEY FORGE
74	515	COPPER BELL
75	3425	SHENANDOAH
76		MARY BELL
77		ALBE MARLE
78		ANNA BELL
79		APEX
80		UNO
81		SCALE
82		DERBY
83		LOOKOUT
84		LATROBE
85		GRAND VIEW
86		FAIR VIEW
87		AGUE
88	3296	SATISFACTION
89		SINK TO RISE
90	3770	CHELSEA NO 1
91		2
92		3
93		4
94		CHARLOTTE
95		MARION
96	3275A	INDEX
97		OUTSIDER
98		ORPHAN
99		COPPER SILVER GLANCE
100	1720	SUNNY SOUTH
101		SOUTH EX SUNNY SOUTH



INDEX TO SEGREGATED TRACTS

NO	TRACT	ORIGINAL SURVEY
37	PRESCOTT HE 803 WILLIAM A DEERING PATENTED	TP 13 RG 3 SEC 3 LOT 3 S 1/2 NW 1/4
38	PRESCOTT HE 354 JOHN DIERUFF PATENTED	TP 13 RG 3 SEC 12 E 1/2 NE 1/4 NE 1/4 SE 1/4
39	PRESCOTT HE 694 PARLEY A WILLIAMS PATENTED	TP 13 RG 3 SEC 12 SW 1/4 SE 1/4 NW 1/4 NE 1/4
40	PHOENIX HE 048601 AL VROOM PATENTED	TP 13 RG 3 SEC 12 NW 1/4 SE 1/4 E 1/2 NE 1/4 SW 1/4
41	PRESCOTT HE 1872 ADA J PEAT PATENTED	TP 13 RG 3 SEC 23 S 1/2 NW 1/4 N 1/2 SW 1/4

Mean Magnetic
Declination 15° 00' E

Scale 40 Chains to an Inch

Area Surveyed
14,737.59 Acres
Area Resurveyed
6,252.36 Acres

LINES DESIGNATED	BY WHOM SURVEYED	GROUP		MILEAGE		WHEN SURVEYED	
		NO	DATE	MLS	CHS	BEGUN	COMPLETED
Exterior	E. V. + USCE	157	April 16, 1930	17	6682	June 16, 1931	June 8, 1934
Subdivisional	B. J. Finney U.S.S.	5		5	4195	April 16, 1934	June 30, 1934
Miscellaneous	R. H. Fischer U.S.T.	8		8	1540		

ords of Yavapai County, Arizona. WITNESS my hand and official seal the day and year first above written.

PATSY C. BENNEY, County Recorder
By Jordan Weedon Deputy

Affidavit of Labor Performed and Improvements Made

A MC 43980

36

STATE OF ARIZONA,

County of Yavapai } ss.

Margaret N. Hagan Jones being duly sworn, deposes and

says that he is a citizen of the United States and more than twenty-one years of age, and

resides at Tucson in Pima County, State of Arizona, and is personally

acquainted with the mining claim known as Frank G. Hill

Chas. Flour Mills 1-2-3-4-5-6-7-8-9-10-11-12

mining claim, situate in Copper Basin

Mining District, County of Yavapai, State of Arizona, the location notice of which

is recorded in the office of the County Recorder of said County, in Books 152-143-143-143-146-126-126-140-146

of Records of 51-173-219-350-478-401-402-531-477

Mines, at page 5; that between the 24 day of August, A. D. 1978,

and the 24 day of May, A. D. 1979, at least \$1,000

dollars worth of work and improvements were

done and performed upon said claim, not including the location work of said claim. Such work

and improvements were made by and at the expense of Margaret N. Hagan

Jones

owner of said claim for the purpose of complying with the laws of the United States

pertaining to assessment of annual work, and Arthur H. Marshall

James B. Jones and myself

were the men employed by said owner and who labored upon said claim, did said work

and improvements, the same being as follows, to-wit:

Catapulting work and general cleanup

RECEIVED
B.L.M. STATE OFFICE
JUN 7 1979
10:00 A.M.
PHOENIX, ARIZONA

833 W. Florence
TUCSON 85705

James B. Jones
Arthur H. Marshall
Margaret N. Hagan Jones

Subscribed and sworn to before me this 24th day of May, A. D. 1979
by Margaret N. Hagan Jones

Jordan S. Weedon
Notary Public.

PATSY C. TENNEY, County Recorder
By John S. Weiden Deputy

Affidavit of Labor Performed and Improvements Made

STATE OF ARIZONA, }
County of Yavapai } ss. A MC 43981 36
Margaret W. Hagan Jones being duly sworn, deposes and says that he is a citizen of the United States and more than twenty-one years of age, and resides at Tucson in Pima County, State of Arizona, and is personally acquainted with the mining claim known as Flourish
Flourish 1-2-3-4-5-6-7-8-9-10-11-12-13-14-15-16-17-18-19-20-21-22-23-24-25-26-27-28-29-30-31-32-33-34-35-36-37-38-39-40-41-42-43-44-45-46-47-48-49-50-51-52-53-54-55-56-57-58-59-60-61-62-63-64-65-66-67-68-69-70-71-72-73-74-75-76-77-78-79-80-81-82-83-84-85-86-87-88-89-90-91-92-93-94-95-96-97-98-99-100 mining claim, situate in Laguna Basina Mining District, County of Yavapai, State of Arizona, the location notice of which is recorded in the office of the County Recorder of said County, in Book 5 of Records of Mines, at page 5; that between the 24 day of August, A. D. 1978, and the 24 day of May, A. D. 1979, at least \$1,000.00

dollars worth of work and improvements were done and performed upon said claim, not including the location work of said claim. Such work and improvements were made by and at the expense of Margaret W. Hagan Jones owner of said claim for the purpose of complying with the laws of the United States pertaining to assessment of annual work, and Attila Darnell James B. Jones and myself

were the men employed by said owner and who labored upon said claim, did said work and improvements, the same being as follows, to-wit:
Caterpillar was used, general upkeep

RECEIVED
ALM STATE OFFICE
JUL 7 1979
10:00 A.M.
PHOENIX, ARIZONA

833 W. Florence
TUCSON 85705

James B. Jones
Attila Darnell
Margaret W. Hagan Jones

Subscribed and sworn to before me this 24th day of May, A. D. 1979
by Margaret W. Hagan Jones
(My commission expires _____) John S. Weiden Notary Public.
My Commission Expires _____ 1987 BOOK 1218 PAGE 534

Margaret W. Jones

MAY 24 79 - 10 30 AM

Book

1218

Official Records Page

#39

WITNESS my hand and official seal the day and year first above written.

PATSY C. JENNEY, County Recorder

By

Jordan Weeden Deputy

Affidavit of Labor Performed and Improvements Made

STATE OF ARIZONA,

A MC 43982

36

County of Yavapai } ss.

Margaret N. Hagan Jones being duly sworn, deposes and says that he is a citizen of the United States and more than twenty-one years of age, and resides at Tucson in Pima County, State of Arizona, and is personally acquainted with the mining claim known as Flour Gold Mine

mining claim, situate in La Esperanza Mining District, County of Yavapai, State of Arizona, the location notice of which

is recorded in the office of the County Recorder of said County, in Book 5 of Records of Mines, at page 5; that between the 24 day of August, A. D. 1978, and the 24 day of May, A. D. 1979, at least \$1,000.00

dollars worth of work and improvements were done and performed upon said claim, not including the location work of said claim. Such work and improvements were made by and at the expense of Margaret N. Hagan Jones

owner of said claim for the purpose of complying with the laws of the United States pertaining to assessment of annual work, and Arthur Darnell

James B. Jones and myself were the men employed by said owner and who labored upon said claim, did said work and improvements, the same being as follows, to-wit:

Catagilkin was located, general cleanup

RECEIVED
BLM STATE OFFICE
JUL 7 1979
10:00 A.M.
PHOENIX, ARIZONA

833 W. Florence
TUCSON 85705

James B. Jones
Arthur Darnell
Margaret N. Hagan Jones

Subscribed and sworn to before me this 24th day of May, A. D. 1979
by Margaret N. Hagan Jones

(My commission expires _____) Jordan S. Weeden Notary Public.
My Commission Expires _____ BOOK 1218 PAGE 534

PATSY C. JINNEY, County Recorder
By Jordan Weiden Deputy

Affidavit of Labor Performed and Improvements Made

STATE OF ARIZONA, }
County of Yavapai } ss. A MC 43983 36
Margaret W. Hagan Jones being duly sworn, deposes and says that he is a citizen of the United States and more than twenty-one years of age, and resides at Tucson in Pima County, State of Arizona, and is personally acquainted with the mining claim known as Frank Gold Mine
Chas. Frank Gold Mine 1-2-3-4-5-6-7-8-9-10-11-12
mining claim, situate in Copper Basin
Mining District, County of Yavapai, State of Arizona, the location notice of which is recorded in the office of the County Recorder of said County, in Book 5 of Records of Mines, at page 51-173-319-350-478-481-482-581-477; that between the 24 day of May, A. D. 1978, and the 24 day of May, A. D. 1979, at least \$1,000.00

.....dollars worth of work and improvements were done and performed upon said claim, not including the location work of said claim. Such work and improvements were made by and at the expense of Margaret W. Hagan Jones
James B. Jones and myself
owner of said claim for the purpose of complying with the laws of the United States pertaining to assessment of annual work, and Arthur Darnell

were the men employed by said owner.....and who labored upon said claim, did said work and improvements, the same being as follows, to-wit: Catapultilla was used general purpose

833 W. Florence
TUCSON 85705

RECEIVED
FILED IN STATE OFFICE
JUL 7 1979
10:00 A.M.
PHOENIX, ARIZONA

James B. Jones
Arthur Darnell
Margaret W. Hagan Jones

Subscribed and sworn to before me this 24th day of May, A. D. 1979
by Margaret W. Hagan Jones
(My commission expires.....)
My Commission Expires July 25, 1982
Jordan S. Weiden Notary Public.
BOOK 1218 PAGE 534

PATSY C. BENNEY, County Recorder
By Jordan Weeden Deputy

Affidavit of Labor Performed and Improvements Made

STATE OF ARIZONA, } ss. A MC 43984 36
County of Yavapai
Margaret W. Hagan Jones being duly sworn, deposes and says that he is a citizen of the United States and more than twenty-one years of age, and resides at Tucson in Pima County, State of Arizona, and is personally acquainted with the mining claim known as Flourish Gold Mine
Quartz, Flourish, Lds. 1-2-3-4-5-6-7-8-9-10-11-12
mining claim, situate in Laguna Basina
Mining District, County of Yavapai, State of Arizona, the location notice of which is recorded in the office of the County Recorder of said County, in Book 5 of Records of Mines, at page 5; that between the 24 day of August, A. D. 1978, and the 24 day of May, A. D. 1979, at least \$1,000.00

dollars worth of work and improvements were done and performed upon said claim, not including the location work of said claim. Such work and improvements were made by and at the expense of Margaret W. Hagan Jones owner of said claim for the purpose of complying with the laws of the United States pertaining to assessment of annual work, and Atfield Barnell James B. Jones and myself

were the men employed by said owner and who labored upon said claim, did said work and improvements, the same being as follows, to-wit:
Catagilkin was used, general cleanup

833 W. Florence
TUCSON 85705

RECEIVED
B.L.M. STATE OFFICE
JUL 7 1979
10:00 A.M.
PHOENIX, ARIZONA

James B. Jones
Atfield Barnell
Margaret W. Hagan Jones

Subscribed and sworn to before me this 24th day of May, A. D. 1979
by Margaret W. Hagan Jones
(My commission expires.....)
My Commission Expires July 25, 1982. Jordan S. Weeden Notary Public.
BOOK 1218 PAGE 534

PATSY C. JENNEY, County Recorder
By Jordan Weedon Deputy

Affidavit of Labor Performed and Improvements Made

STATE OF ARIZONA, }
County of Yavapai } ss.

A MC 43985

36

Margaret N. Hagan Jones being duly sworn, deposes and says that he is a citizen of the United States and more than twenty-one years of age, and resides at Tucson in Pima County, State of Arizona, and is personally acquainted with the mining claim known as Flour Gold Mine
Quartz, Flour Gold, 1-2-3-4-5-6-7-8-9-10-11-12
mining claim, situate in Copper Basin
Mining District, County of Yavapai, State of Arizona, the location notice of which is recorded in the office of the County Recorder of said County, in Book 5 of Records of Mines, at page 51-173-319-350-478-481-482-581-477; that between the 24 day of August, A. D. 1978, and the 24 day of May, A. D. 1979, at least \$1,000.00

dollars worth of work and improvements were done and performed upon said claim, not including the location work of said claim. Such work and improvements were made by and at the expense of Margaret N. Hagan Jones owner of said claim for the purpose of complying with the laws of the United States pertaining to assessment of annual work, and Orville Darnell James B. Jones and myself

were the men employed by said owner and who labored upon said claim, did said work and improvements, the same being as follows, to-wit:

Catipalkin was hired general helper

833 W. Florence
TUCSON 85705

RECEIVED
STATE OFFICE
MAY 27 1979
10:00 A.M.
PHOENIX, ARIZONA

James B. Jones
Orville Darnell
Margaret N. Hagan Jones

Subscribed and sworn to before me this 24th day of May, A. D. 1979
by Margaret N. Hagan Jones

PATSY C. FINNEY, County Recorder
By Jordan Weedon Deputy

Affidavit of Labor Performed and Improvements Made

STATE OF ARIZONA, }
County of Yavapai } ss.

A MC 43986 36

Margaret W. Hagan Jones being duly sworn, deposes and says that he is a citizen of the United States and more than twenty-one years of age, and resides at Tucson in Pima County, State of Arizona, and is personally acquainted with the mining claim known as Flourish Hill Quartz mining claim, situate in La Paz Basinal Mining District, County of Yavapai, State of Arizona, the location notice of which is recorded in the office of the County Recorder of said County, in Book 152-143-143-143-146-126-140-146-51-173-319-350-478-401-402-581-477 of Records of Mines, at page 5; that between the 24 day of August, A. D. 1978, and the 24 day of May, A. D. 1979, at least \$1,000.00

1000.00 dollars worth of work and improvements were done and performed upon said claim, not including the location work of said claim. Such work and improvements were made by and at the expense of Margaret W. Hagan Jones owner of said claim for the purpose of complying with the laws of the United States pertaining to assessment of annual work, and Arthur W. Barnell James B. Jones and himself

were the men employed by said owner and who labored upon said claim, did said work and improvements, the same being as follows, to-wit:

Catapulting, road, general cleanup

833 W. Florence
TUCSON 85705

RECEIVED
BLM STATE OFFICE
JUN 7 1979
10:00 A.M.
PHOENIX, ARIZONA

James B. Jones
Arthur W. Barnell
Margaret W. Hagan Jones

Subscribed and sworn to before me this 24th day of May, A. D. 1979
by Margaret W. Hagan Jones

I do hereby certify that the within instrument is filed and recorded at the request of Margaret W. Jones Book 1218 Official Records Page 534

MAY 24 79 - 10 30 AM

ords of Yavapai County, Arizona. WITNESS my hand and official seal the day and year first above written.

PATSY C. DENNEY, County Recorder
By John S. Weiden Deputy

Affidavit of Labor Performed and Improvements Made

STATE OF ARIZONA,

County of Yavapai } ss.

A MC 43987 36

Margaret W. Hagan Jones being duly sworn, deposes and

says that he is a citizen of the United States and more than twenty-one years of age, and

resides at Tucson in Pima County, State of Arizona, and is personally

acquainted with the mining claim known as Flourish Hill

mining claim, situate in Superior Basin

Mining District, County of Yavapai, State of Arizona, the location notice of which

is recorded in the office of the County Recorder of said County, in Book 152-142-113-143-146-126-126-140-146

Mines, at page 51-173-319-350-478-401-402-531-477; that between the 24 day of May, A. D. 1979,

and the 24 day of May, A. D. 1979, at least \$1,000.00

dollars worth of work and improvements were done and performed upon said claim, not including the location work of said claim. Such work

and improvements were made by and at the expense of Margaret W. Hagan Jones

owner of said claim for the purpose of complying with the laws of the United States

pertaining to assessment of annual work, and Arthur D. Barnell

James B. Jones and myself

were the men employed by said owner and who labored upon said claim, did said work

and improvements, the same being as follows, to-wit: Catapultia, water and general upkeep

RECEIVED
ELM STATE OFFICE

JUL 7 1979

10:00 A.M.
TUCSON, ARIZONA

833 W. Florence
TUCSON 85705

James B. Jones
Arthur D. Barnell
Margaret W. Hagan Jones

Subscribed and sworn to before me this 24th day of May, A. D. 1979
by Margaret W. Hagan Jones

(My commission expires.....)
My Commission Expires July 25, 1982
Notary Public. John S. Weiden
1218 PAGE 534

NOTICE!!

These documents have been scanned!

Do not place un-scanned documents beneath this notice!

Do not remove this notice from this file!

GPO Jacket No. 560-102
Print Order 61549
Rise Business Services, LLC
Job=AZ15 9/20/2019



Box Number= AZ15267



Claim Begin-End: AMC043979-AMC043987

5 Miscellaneous



AZ15267-4

AMC041648-AMC044189

**NO
DOCUMENTS
FOUND**

NO DOCUMENTS FOUND
NO DOCUMENTS FOUND

NOTICE!!

These documents have been scanned!

Do not place un-scanned documents beneath this notice!

Do not remove this notice from this file!

GPO Jacket No. 560-102
Print Order 61549
Rise Business Services, LLC
Job=AZ15 9/20/2019



Box Number= AZ15267



Claim Begin-End: AMC043979-AMC043987

6 Location Notices-Amendments and Supporting Documents



AZ15267-4 AMC041648-AMC044189

June 25, 1979

John A. Hagan
c/o Margaret Hagan Jones
833 W. Florence
Tucson, AZ 85705

Dear Mr. Hagan:

This letter is to identify the serial numbers we have assigned to each of your mining claims location notices filed in this office on June 7, 1979.

<u>Serial Number</u>	<u>Name of Claim</u>
A MC 43979	Owl
A MC 43980	Commissary
A MC 43981	Commissary No. 2
A MC 43982	Flour Gold
A MC 43983	Flour Gold No. 2
A MC 43984	Flour Gold No. 3
A MC 43985	Flour Gold No. 4
A MC 43986	Flour Gold No. 5
A MC 43987	Flour Gold No. 6

This will also acknowledge receipt of your Affidavit of Labor Performed and Improvements Made for the above mentioned claims for the year 1978-1979.

Please refer to the claim names and the respective serial numbers in any future correspondence.

The regulations in 43 CFR 3833.1-2(c) (copy enclosed) require that a map or sketch showing the location of each claim or site must be submitted with your claim or claims when filed with this office. The regulations also require you to furnish the township, range, and section location, and the location of each claim within a 160-acre quadrant of a section (quarter section). Please submit a map or sketch showing the location of your claim or claims and a complete legal description so that we may properly note our records.

Your location notices are not complete for the reason noted above. Please submit the required information as soon as possible. If it is not received, a decision will be issued rejecting your filings.

Enclosed is a chart showing requirements for filing affidavits of assessment work or notice of intention to hold mining claims.

Thank you for your cooperation in this matter.

Sincerely yours,

/s/ Theresa A. Carmack

Acting Chief, Branch of Records
and Data Management

Enclosure

PBailey:lm:6/25/1979

RECEIVED
BLM STATE OFFICE
JUN 7 1970
10:00 A.M.
PHOENIX, ARIZONA

Notice of Mining Location

Lode Claim

To All Whom It May Concern:

This Mining Claim, the name of which is the Owl
Mining Claim, situate on lands belonging to the United States of America, and in which there are valuable mineral
deposits was entered upon and located for the purpose of exploration and purchase by J. Hagan
A citizen of the United States
(Locator must insert either "Citizen of the U. S." or who has declared his intention to become a citizen of the U. S.)

the undersigned, on the 13th day of March, 1944

The length of this claim is 1500 feet
and 9 claim 600 feet
in a Easterly direction and 900
feet in a westerly direction from
the center of the discovery shaft, at which this notice is posted, lengthwise of the claim, together with
300 feet in width of the surface grounds, on each side
of the center of said claim. The general course of the lode deposit and premises is from the
East to the west

The claim is situated and located in the _____ Mining District, in
Yavapai County, in the State of Arizona, about 4 1/2 miles
in a so. Easterly direct com direction from The Skull valley
Past office and is joined on the west by the
Arizona a Patented claim and on the east
by Flaw gold NO 2.

The surface boundaries of the claim are marked upon the ground as follows: Beginning at
Stone Mon.

at a point in a Easterly direction 600 feet from
the discovery shaft (at which this notice is posted), being in the center of the East
end line of said claim; thence Southerly 30 feet to a Stone Mon.
being the so Easterly corner of said claim; thence
westerly 1500 feet to a Stone Mon. being at the
so west corner of said claim; thence Northerly 300 feet
to a Stone Mon. at the center of the west end of said claim;
thence Northerly 300 feet to a Stone Mon. being at the
No. west corner of said claim; thence Easterly 1500 feet
to a Stone Mon. at the No. East corner of said claim;
thence Southerly 300 feet to the place of beginning.

Dated and posted on the ground this 13 day day of March, 1944
J. Hagan

Excerpts from the Mining Laws of the State of Arizona
 Title XXXIV of the Revised Statutes of 1913, Chap. I, and Amendments thereto.

Section 4038. Such location shall be made by erecting at or contiguous to the point of discovery a conspicuous monument of stone not less than three feet in height, or an upright post, securely fixed, projecting at least four feet above the ground, in which monument of stones or on which post there shall be posted a location notice which shall be signed by the name or names of the locator or locators.

Sec. 4030. From the time of the location of a mining claim, as above specified, the locator shall be allowed ninety days within which to do or cause to be done the following things:

* * * * *

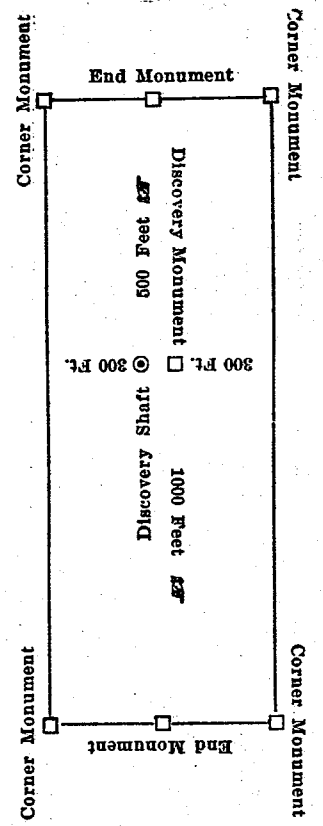
2. To sink a discovery shaft in the claim to a depth of at least eight feet from the lowest part of the rim of the shaft at the surface, and deeper, if necessary, until there is disclosed in said shaft mineral in place.

* * * * *

Sec. 4032. Such surface boundaries shall be marked by six substantial posts projecting at least four feet above the surface of the ground, or by substantial stone monuments at least three feet high, to-wit: One at each corner of said claim and one at the center of each end-line thereof.

Provided, however, that when the point of a monument of a mining claim is at the same point, and coincides with a monument of the survey of the United States, the monument of such government survey shall be and is hereby declared to be a mining claim monument of claims heretofore or hereafter located.

Sec. 4034. Location notices may be amended at any time and the monuments changed to correspond with the amended location: Provided, That no change shall be made that will interfere with the rights of others.



This diagram is to give locator a general idea of plan of location under the new law. The discovery Shaft can be in the center of the claim or any distance from either end desired. In the diagram it is placed 500 feet from one end and 1000 feet from the other. Commence description of claim at a center end monument, giving its distance and direction from center of Discovery Shaft; thence bound the claim in either direction. In description be careful to state locality of claim with reference to some natural object, or permanent monument, as will identify the claim.

622 INDEXED

NOTICE OF LOCATION
 LOBE CLAIM

CHECKED
 COMPARED

PAGED

Dated _____, 19____

Filed and Recorded at Request of

L. J. Hagan

Mar 13 A. D. 19*14*

at *11:25 o'clock A. M.*

Book *152 of Mines*

Page *310*
 RECORDS OF YAVAPAI COUNTY, ARIZONA

Frank Johnson
 County Recorder.

By *Wesley M. Evans*
 Deputy Recorder.

Shull Valley

STATE OF ARIZONA }
 County of _____ } SS.
 I, _____, County Recorder in and for
 the County and State aforesaid, certify that the within instrument was filed for record at _____ o'clock _____ M.,
 on this _____ day of _____, 19____ and duly recorded in Book No. _____ of Records of
 _____ County, Arizona, at pages _____
 WITNESS my hand and official seal the day and year first above written.

 County Recorder.

I do hereby certify that the within instrument was filed and recorded at request of John A Hagan on June 25th 1956 at 1:40 P.M., Book 78 Official Records. Page 386, Records of Yavapai County, Arizona.

WITNESS my hand and official seal the day and year first above written.

Frank C Bauer, County Recorder.

INDEXED PAGED PHOTOSTATED

By _____ Deputy:

QUIT CLAIM DEED

For the consideration of Ten Dollars, and other valuable considerations, I ~~was~~ HENRIETTA HAGAN, surviving spouse of L. J. HAGAN, deceased, of the County of Yavapai, State of Arizona, Grantor, hereby quit-claim to JOHN A. HAGAN, of the same place, Grantee,

all right, title, or interest in the following real property situated in Yavapai County, Arizona:

The following described lode mining claims located within the COPPER BASIN MINING DISTRICT, Yavapai County, Arizona, location notices of which are recorded Yavapai County Recorder's Office, Yavapai County, Arizona, as indicated, to-wit:

Name of Claim	Book	Recorded of Mines	Page
OWL	152		51
COMMISSARY No. 1	140		581
COMMISSARY NO. 2	146		477
FLOUR GOLD	143		173
FLOUR GOLD No. 2	143		349
FLOUR GOLD NO. 3	143		450
FLOUR GOLD NO. 4	146		478

Dated this 25th day of June, 1956

Henrietta Hagan


STATE OF ARIZONA } ss.
County of Yavapai }

This instrument was acknowledged before me this 25th day of June, 1956, by

HENRIETTA HAGAN, surviving spouse of L. J. HAGAN, deceased.

[Signature]
Notary Public

This instrument was acknowledged before me this _____ day of _____, 19____, by



My commission will expire February 3, 1959:

STATE OF _____ } ss.
County of _____ }

RECEIVED
 R.L.M. STATE OFFICE
 JUL 27 1973
 10:00 A.M.
 PHOENIX, ARIZONA

In the Superior Court of Yavapai County
 STATE OF ARIZONA

In the Matter of the Estate of
JOHN ANDREW HAGAN,
 Deceased.

No. 8702
 NOTICE OF HEARING PETITION

NOTICE is hereby given that MARGARET NORA HAGAN has filed in this Court a document purporting to be the last will and testament of JOHN ANDREW HAGAN, Deceased, together with her petition for the probate thereof and praying for the issuance to her of Letters Testamentary thereon and that same will be heard on Monday, the 30th day of August, 1965, at 9:00 o'clock in the forenoon of said day, at the courtroom of said Court, in Prescott, County of Yavapai, State of Arizona, and all persons interested in said estate are notified then and there to appear and show cause, if any they have, why the prayer of said petitioner should not be granted.

Dated July 29, 1965.

NELLIE M. PRINCE
 Clerk.
 By Jenie Roberts
 Deputy Clerk.

The name and address of Petitioner's Attorney LOCKLEAR & WOLFINGER, First National Bank Building, Prescott, Arizona.

SHATTUCK DENN MINING CORPORATION
 Iron King Branch
 ASSAY OFFICE

HUMBOLDT, ARIZONA M.H. Lawrence Jones DATE 3-21-67

#	Value	DESCRIPTION	Au	Ag	SiO ₂	Fe	Pb	Zn	Cu
#	8.81	Sample Flour Gold #1			42.6				0.15
#	68.84	" " #1	TR.	26.0					1.50
#	48.70	" " #2	1.34		40.98				0.25
#	7.69	Commentary Copper							1.04
		Au = Gold							
		Ag = Silver							
		Cu = Copper							
		SiO ₂ = Silica							
		Charges #1875							
		Paid							

Walter
 Shattuck
 67

Known as Flour Gold Group

<u>Name of Claim</u>	<u>Township</u>	<u>Range</u>	<u>Section</u>	<u>Book or Docket</u>	<u>Page</u>
Flour Gold	13 North	3 West	18	143	173
Flour Gold 2	13 North	3 West	18 19	143	349
Flour Gold 3	13 North	3 West	18	143	350
Flour Gold 4	13 North	3 West	18	146	478
Flour Gold 5	13 North	3 West	18	126	401
Flour Gold 6	13 North	3 West	18	126	402
Owl	13 North	3 West	18 & 19	152	51
Commissary	13 North	3 West	17 & 18	140	581
Commissary ² 11	13 North	3 West	18 19	146	477

Some of this was taken from the last people I had it leased to.

A MC 43979

MJP
 RECEIVED
 DEPARTMENT OF
 JUL 7 1979
 10:00 A.M.
 PHOENIX, ARIZONA

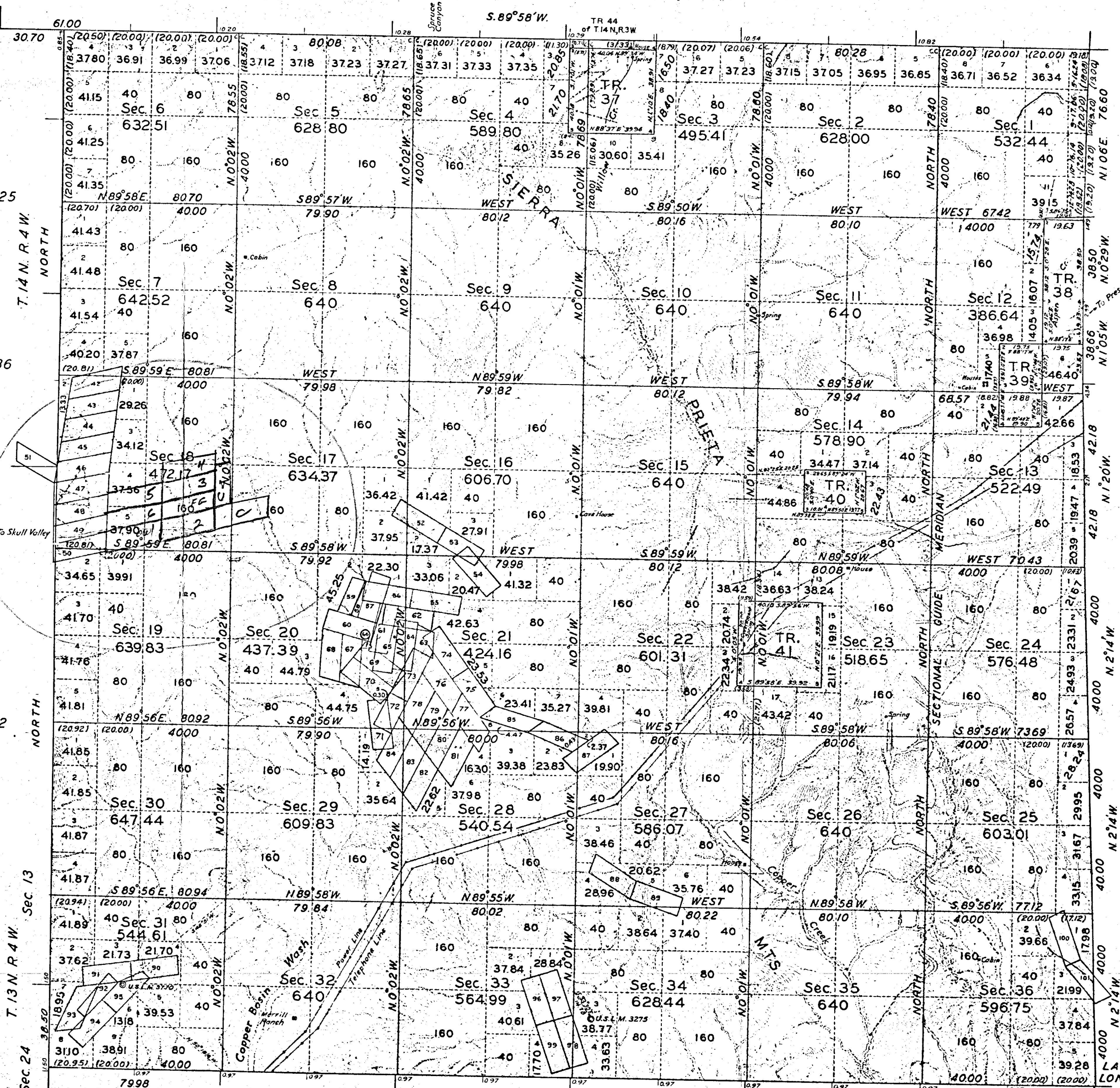
TOWNSHIP N° 13 NORTH, RANGE N° 3 WEST, GILA AND SALT RIVER MERIDIAN, ARIZONA.

INDEPENDENT RESURVEY WITH TRACT SEGREGATIONS AND COMPLETION SURVEY

2966

LIST OF MINERAL CLAIMS

No	SUR	NAME
42	3802	BELLMONT
43	...	EMPIRE
44	...	STANLEY
45	...	COPPER HILL
46	...	BUENA VISTA
47	...	FOCAHONTAS
48	...	MORNING STAR NO. 3
49	...	HOME RUN
50	...	ARIZONA
51	...	GREY EAGLE
52	490	SNOW BIRD
53	513	BRONZE STATUE
54	514	HEAD CENTER
55	512	BONNIE DOON
56	510	RED BIRD
57	489	COPPER SMITH
58	3460	BILLY
59	491	QUARTZ HILL
60	487	CROSS
61	516	COPPER CHIEF
62	486	AZTEC
63	3425	ROB ROY
64	483	COPPER NUGGET
65	511	BLUE BORDER
66	3459	STATEHOOD FRACTION
67	2990	COPPER GLANCE
68	488	CARBUNCLE
69	470	BLUE JAY
70	482	PINE HOLLOW
71	485	CHICAGO
72	3425	ALLEGHENY
73	484	VALLEY FORGE
74	515	COPPER BELL
75	3425	SHENANDOAH
76	...	MARY BELL
77	...	ALBE MARLE
78	...	ANNA BELL
79	...	APEX
80	...	UNO
81	...	SCALE
82	...	DERBY
83	...	LOOKOUT
84	...	LATROBE
85	...	GRAND VIEW
86	...	FAIR VIEW
87	...	AGUE
88	3296	SATISFACTION
89	...	SINK TO RISE
90	3770	CHELSEA NO. 1
91	...	2
92	...	3
93	...	4
94	...	CHARLOTTE
95	...	MARION
96	3275A	INDEX
97	...	OUTSIDER
98	...	ORPHAN
99	...	COPPER SILVER GLANCE
100	1720	SUNNY SOUTH
101	...	SOUTH EX. SUNNY SOUTH



All tract segregations shown hereon represent the position and form of said tracts under the original description as referred to the original survey located as such on the ground according to the best available evidence of their true position.

INDEX TO SEGREGATED TRACTS

NO	TRACT	ORIGINAL SURVEY
37	PRESCOTT HE. 803 WILLIAM A DEERING PATENTED	TP. 13 RG. 3 SEC. 3 SUBOVN LOT 3 S 1/2 NW 1/4
38	PRESCOTT HE. 354 JOHN DIERUFF PATENTED	TP. 13 RG. 3 SEC. 12 E 1/2 NE 1/4 NE 1/4 SE 1/4
39	PRESCOTT HE. 694 PARLEY A WILLIAMS PATENTED	TP. 13 RG. 3 SEC. 12 SW 1/4 SE 1/4 NW 1/4 NE 1/4
40	PHOENIX HE. 048601 AL VROOM PATENTED	TP. 13 RG. 3 SEC. 14 NW 1/4 SE 1/4 E 1/2 NE 1/4 SW 1/4
41	PRESCOTT HE. 1872 ADA J PEAT PATENTED	TP. 13 RG. 3 SEC. 23 S 1/2 NW 1/4 N 1/2 SW 1/4

Mean Magnetic Declination 15° 00' E.

Scale: 40 Chains to an Inch.

Area Surveyed 14,737.89 Acres
Area Resurveyed 6,252.36 Acres

WEST FRAC. T. 12 1/2 N. R. 3 W. THIRD STANDARD PARALLEL NORTH
Surveyed by S. E. Blout in 1927.

LINES DESIGNATED	BY WHOM SURVEYED	GROUP		MILEAGE		WHEN SURVEYED	
		NO	DATE	MLS.	CHS	BEGUN	COMPLETED
Exterior	E Voigt U.S.C.E	157	April 16, 1930	17	66.82	June 16, 1931	June 8, 1934
Subdivisional	B. J. Kinsey U.S.S.			59	41.95	April 16, 1934	June 30, 1934
Miscellaneous	R. H. Fischer U.S.T.			8	15.40		

Office of U.S. Supervisor of Surveys
Denver, Colorado, Sept. 13, 1935.
The above plat of Township No 13 North, Range No 3 West, Gila and Salt River Meridian, Arizona, is strictly conformable to the field notes of the survey thereof, which have been examined and approved.

S. E. Blout
U.S. Supervisor of Surveys

DEPARTMENT OF THE INTERIOR
GENERAL LAND OFFICE
Washington, D. C., April 9, 1936.

The survey represented by this plat having been correctly executed in accordance with the requirements of law and the regulations of this office, is hereby accepted.

C. W. ...
Assistant Commissioner

LAT. 34° 27' 00" N.
LONG. 112° 30' 57" W.

I do hereby certify that the within instrument was filed and recorded at request of John A Hagan
on June 25 1956 at 1:40 P.M. Book 78 Official Records.
Page 386 Records of Yavapai County, Arizona.

WITNESS my hand and official seal the day and year first above written.

Frank C Bauer County Recorder.

INDEXED

PAGED

PHOTOSTATED

By _____ Deputy:

QUIT CLAIM DEED

For the consideration of Ten Dollars, and other valuable considerations, I ~~was~~ HENRIETTA HAGAN, surviving spouse of L. J. HAGAN, deceased, of the County of Yavapai, State of Arizona, Grantor, hereby quit-claim to JOHN A. HAGAN, of the same place, Grantee,

all right, title, or interest in the following real property situated in Yavapai County, Arizona:

The following described lode mining claims located within the COPPER BASIN MINING DISTRICT, Yavapai County, Arizona, location notices of which are recorded Yavapai County Recorder's Office, Yavapai County, Arizona, as indicated, to-wit:

Name of Claim	Book	of Mines	Recorded Page
OWL	152		51
COMMISSARY No. 1	140		581
COMMISSARY NO. 2	146		477
FLOUR GOLD	143		173
FLOUR GOLD No. 2	143		349
FLOUR GOLD NO. 3	143		450
FLOUR GOLD NO. 4	146		478

Dated this 25th day of June, 1956


Henrietta Hagan

STATE OF ARIZONA } ss.
County of Yavapai

This instrument was acknowledged before me this 25th day of June, 1956, by

HENRIETTA HAGAN, surviving spouse of L. J. HAGAN, deceased.

James J. [Signature] Notary Public



My commission will expire February 3, 1959:

STATE OF _____ } ss.
County of _____

This instrument was acknowledged before me this _____ day of _____, 19____, by

RECEIVED
STATE OFFICE
JAN 7 1934
1000 A.M.
TUCSON, ARIZONA

Notice of Mining Location

LODE CLAIM

TO ALL WHOM IT MAY CONCERN:

This Mining Claim, the name of which is the Commissary Mining Claim, situate on lands belonging to the United States of America, and in which there are valuable mineral deposits, was entered upon and located for the purpose of exploration and purchase by

S. J. Hagan

"Citizen of the United States"

(Locator must insert either "a citizen of the United States" or "who has declared his intention of becoming a citizen of the United States".)

the undersigned, on the 3rd day of January, 1934

The length of this claim is 1500 feet, and 1 claim 1280 feet,

in a Easterly direction and 120 feet in a Westerly direction from the center of the discovery shaft, at which this notice is posted, lengthwise of the claim, together with 300 feet in width of the surface grounds, on each side

of the center of said claim. The general course of the lode deposit and premises is from the Easterly to the Westerly

The claim is situated and located in the Copper Basin Mining District, in Yavapai County, in the State of Arizona, about 1/2 mile North direction from U.S. Highway

and joins Silver Gulch No. 1 & 2 solid on their south end lines and joins 300 feet of the south side line of Copper on their

The surface boundaries of the claim are marked upon the ground as follows: Beginning at

The Westerly center end Monument

at a point in a Westerly direction 120 feet from the discovery shaft (at which this notice is posted), being in the center of the Westerly end line of said claim; thence Southerly 300 feet to a Monument, being the South West corner of said claim; thence Easterly 1500 feet to a Monument, being at the South East corner of said claim; thence Northerly 300 feet to a Monument at the center of the Easterly end of said claim; thence Northerly 300 feet to a Monument being at the North East corner of said claim; thence Westerly 1500 feet to a Monument at the North West corner of said claim; thence Southerly 300 feet to the place of beginning.

Dated and posted on the grounds this 3rd day of January, 1934

Witness

Margaret E. Hagan

S. J. Hagan
Locator

MAP FILED IN A MC 43979

Excerpts from the Mining Laws of the State of Arizona.

Title XXIV of the Revised Statutes of 1913, Chap. I, and Amendments thereto.

Section 4038. Such location shall be made by erecting at or contiguous to the point of discovery a conspicuous monument of stone not less than three feet in height, or an upright post, securely fixed, projecting at least four feet above the ground, in which monument of stones or on which post there shall be posted a location notice which shall be signed by the name or names of the locator or locators.

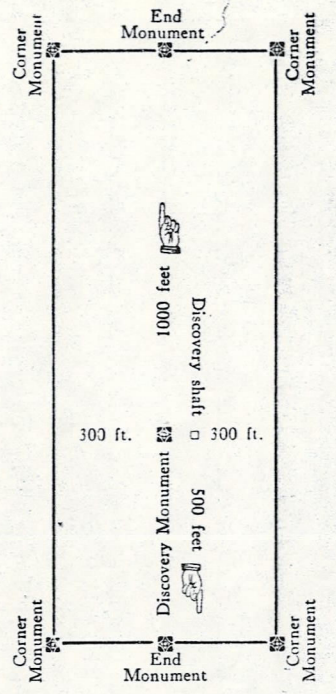
Sec. 4030. From the time of the location of a mining claim, as above specified, the locator shall be allowed ninety days within which to do or cause to be done the following things:

- 2. To sink a discovery shaft in the claim to a depth of at least eight feet from the lowest part of the rim of the shaft at the surface, and deeper, if necessary, until there is disclosed in said shaft mineral in place.

Sec. 4032. Such surface boundaries shall be marked by six substantial posts projecting at least four feet above the surface of the ground, or by substantial stone monuments at least three feet high, to-wit: One at each corner of said claim and one at the center of each end-line thereof.

Provided, however, that when the point of a monument of a mining claim is at the same point, and coincides with a monument of the survey of the United States, the monument of such government survey shall be and is hereby declared to be a mining claim monument of claims heretofore or hereafter located.

Sec. 4034. Location notices may be amended at any time and the monuments changed to correspond with the amended location; Provided, That no change shall be made that will interfere with the rights of others.



This diagram is to give locator a general idea of plan of location under the new law. The Discovery Shaft can be in the center of claim or any distance from either end desired. In the diagram it is placed 500 feet from one end and 1000 feet from the other. Commence description of claim at a center end monument, giving its distance and direction from center of Discovery Shaft; thence bound the claim in either direction. In description be careful to state locality of claim with reference to some natural object, or permanent monument, as will identify the claim.

Notice of Location LODE CLAIM

COPIED

COMPARED PAGE

Dated _____, 19____

Filed and Recorded at Request of

L. J. Hagan

Jan. 8, A. D. 19 *34*
at *11:43 o'clock a. m.*

Book *140 of Mines*

Page *581*

RECORDS OF YAVAPAI COUNTY, ARIZONA

Grace Chapman
County Recorder.

By *F. C. Bauer*
Deputy Recorder.

Snell Valley

STATE OF ARIZONA,
County of _____ } ss.
I, _____ County Recorder in and for
the County and State aforesaid, do hereby certify that the within instrument was filed for record at _____
o'clock _____ M., on this _____ day of _____, 19____, and duly
recorded in Book No. _____ of _____ Records of _____ County,
Arizona, at pages _____.

WITNESS my hand and official seal the day and year first above written.

County Recorder.

I do hereby certify that the within instrument was filed and recorded at request of John A Hagan
on June 25 1956 at 1:40 P.M. Book 78 Official Records.
Page 386, Records of Yavapai County, Arizona.

WITNESS my hand and official seal the day and year first above written.

Frank C Bauer County Recorder.

INDEXED

PAGED

PHOTOSTATED

By..... Deputy:

QUIT CLAIM DEED

For the consideration of Ten Dollars, and other valuable considerations, I ~~name~~ HENRIETTA HAGAN, surviving spouse of L. J. HAGAN, deceased, of the County of Yavapai, State of Arizona, Grantor, hereby quit-claim to JOHN A. HAGAN, of the same place, Grantee,

all right, title, or interest in the following real property situated in Yavapai County, Arizona:

The following described lode mining claims located within the COPPER BASIN MINING DISTRICT, Yavapai County, Arizona, location notices of which are recorded Yavapai County Recorder's Office, Yavapai County, Arizona, as indicated, to-wit:

Name of Claim	Book	Recorded of Mines	Page
OWL	152		51
COMMISSARY No. 1	140		581
COMMISSARY NO. 2	146		477
FLOUR GOLD	143		173
FLOUR GOLD No. 2	143		349
FLOUR GOLD NO. 3	143		450
FLOUR GOLD NO. 4	146		478

Dated this 25th day of June, 1956

Henrietta Hagan

STATE OF ARIZONA } ss.
County of Yavapai }

This instrument was acknowledged before me this 25th day of June, 1956, by

HENRIETTA HAGAN, surviving spouse of L. J. HAGAN, deceased.

[Signature]
Notary Public



My commission will expire February 3, 1959:

STATE OF _____ } ss.
County of _____ }

This instrument was acknowledged before me this..... day of....., 19....., by

A MC 43981

RECEIVED
BLM STATE OFFICE
MAY 19 1938
10:00 A.M.
PHOENIX, ARIZONA

Notice of Mining Location

Lode Claim

To All Whom It May Concern:

This Mining Claim, the name of which is the Commissary No 2
Mining Claim, situate on lands belonging to the United States of America, and in which there are valuable mineral
deposits was entered upon and located for the purpose of exploration and purchase by J. Hagan
A citizen of the United States

(Locator must insert either "a citizen of the U. S." or who has declared his intention to become a citizen of the U. S.")

the undersigned, on the 1st day of May, 1938

The length of this claim is 1500 feet

and 9 claim 300 feet

in a Northerly direction and 1200

feet in a Southerly direction from

the center of the discovery shaft, at which this notice is posted, lengthwise of the claim, together with 300

feet in width of the surface grounds, on each side

of the center of said claim. The general course of the lode deposit and premises is from the Northerly

to the Southerly

The claim is situated and located in the Copper Basin Mining District, in

Yavapai County, in the State of Arizona, about 5 miles

in a So. easterly direction from the well:

Barst Office of James H. Hagan's

Copper Queen on its 50' wide line of

James Hagan Gold on their east end line

and James Commissary No 2 on its east end line

The surface boundaries of the claim are marked upon the ground as follows: Beginning at

Stone Monument

at a point in a Northerly direction 300 feet from

the discovery shaft (at which this notice is posted), being in the center of the 20

end line of said claim; thence easterly 300 feet to a Mon

being the North corner of said claim; thence

Southerly 300 feet to a Mon being at the

So. east corner of said claim; thence westerly 300 feet

to a Mon at the center of the South end of said claim;

thence westerly 300 feet to a Mon being at the

So west corner of said claim; thence Northerly 1500 feet

to a Mon at the NO west corner of said claim;

thence easterly 300 feet to the place of beginning.

Dated and posted on the ground this 1st day of May, 1938

J. Hagan
Locator

MAP FILED IN A MC 43981

INDEXED
COPIED

COMPARED

Notice of Location

LODE CLAIM

*Commissary No 2
of J. Hagan
Locator*

Dated *May 1st* 19*38*

Filed and Recorded at Request of

L. J. Hagan

at *May 4*, A. D. 19*38*
1:20 o'clock P. M.

Book *146 of Mines*

Page *477*
RECORDS OF YAVAPAI COUNTY, ARIZONA

Grace Chapman
County Recorder

By *Dorothy M. Evans*
Deputy Recorder.

County Recorder.

STATE OF ARIZONA }
County of } SS.
I, }
the County and State aforesaid, certify that the within instrument was filed for record at o'clock M.,
on this day of 193..... and duly recorded in Book No. of Records of
..... County, Arizona, at pages.....
WITNESS my hand and official seal the day and year first above written.

Excerpts from the Mining Laws of the State of Arizona
Title XXXIV of the Revised Statutes of 1913, Chap. I, and Amendments thereto.

Section 4038. Such location shall be made by erecting at or contiguous to the point of discovery a conspicuous monument of stone not less than three feet in height, or an upright post, securely fixed, projecting at least four feet above the ground, in which monument of stones or on which post there shall be posted a location notice which shall be signed by the name or names of the locator or locators.

Sec. 4030. From the time of the location of a mining claim, as above specified, the locator shall be allowed ninety days within which to do or cause to be done the following things:

* * * * *

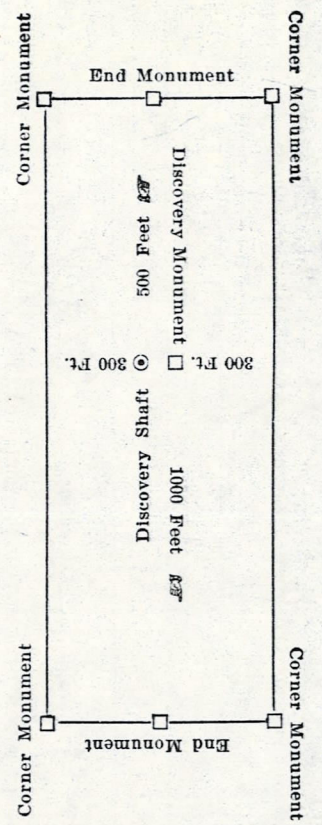
2. To sink a discovery shaft in the claim to a depth of at least eight feet from the lowest part of the rim of the shaft at the surface, and deeper, if necessary, until there is disclosed in said shaft mineral in place.

* * * * *

Sec. 4032. Such surface boundaries shall be marked by six substantial posts projecting at least four feet above the surface of the ground, or by substantial stone monuments at least three feet high, to-wit: One at each corner of said claim and one at the center of each end-line thereof.

Provided, however, that when the point of a monument of a mining claim is at the same point, and coincides with a monument of the survey of the United States, the monument of such government survey shall be and is hereby declared to be a mining claim monument of claims heretofore or hereafter located.

Sec. 4034. Location notices may be amended at any time and the monuments changed to correspond with the amended location: Provided, That no change shall be made that will interfere with the rights of others.



This diagram is to give locator a general idea of plan of location under the new law. The discovery Shaft can be in the center of the claim or any distance from either end desired. In the diagram it is placed 500 feet from one end and 1000 feet from the other. Commence description of claim at a center end monument, giving its distance and direction from center of Discovery Shaft; thence bound the claim in either direction. In description be careful to state locality of claim with reference to some natural object, or permanent monument, as will identify the claim.

I do hereby certify that the within instrument was filed and recorded at request of John A Hagan on June 25 1956 at 1140 2nd St P. M., Book 78 Official Records. Page 386 Records of Yavapai County, Arizona.

WITNESS my hand and official seal the day and year first above written.

Frank C. Buer County Recorder.

INDEXED PAGED PHOTOSTATED

By.....Deputy:

QUIT CLAIM DEED

For the consideration of Ten Dollars, and other valuable considerations, I ~~now~~ HENRIETTA HAGAN, surviving spouse of L. J. HAGAN, deceased, of the County of Yavapai, State of Arizona, Grantor, hereby quit-claim to JOHN A. HAGAN, of the same place, Grantee,

all right, title, or interest in the following real property situated in Yavapai County, Arizona:

The following described lode mining claims located within the COPPER BASIN MINING DISTRICT, Yavapai County, Arizona, location notices of which are recorded Yavapai County Recorder's Office, Yavapai County, Arizona, as indicated, to-wit:

Name of Claim	Book	of Mines	Page
OWL	152		51
COMMISSARY No. 1	140		581
COMMISSARY NO. 2	146		477
FLOUR GOLD	143		173
FLOUR GOLD No. 2	143		349
FLOUR GOLD NO. 3	143		450
FLOUR GOLD NO. 4	146		478

Dated this 25th day of June, 1956

Henrietta Hagan


STATE OF ARIZONA } ss.
County of Yavapai }

This instrument was acknowledged before me this 25th day of June, 1956, by

HENRIETTA HAGAN, surviving spouse of L. J. HAGAN, deceased.

[Signature]
Notary Public

This instrument was acknowledged before me this..... day of....., 19....., by



My commission will expire February 3, 1959:

STATE OF..... } ss.
County of..... }

A MC 43982

RECEIVED
BLM. STATE OFFICE
JUN 17 1935
11:00 A.M.
DENIX, ARIZONA

Notice of Mining Location

LODE CLAIM

TO WHOM IT MAY CONCERN:

This Mining Claim, the name of which is the Flour Gold Mining Claim, situate on lands belonging to the United States of America, and in which there are valuable mineral deposits, was entered upon and located for the purpose of exploration and purchase by L. J. Hagan Sr.

a citizen of the United States
"Locator must insert either a citizen of the U. S. or "who has declared his intention of becoming a citizen of the U. S."
the undersigned, on the 20th day of November, 1935

The length of this claim is 1500 feet,
and 9 claim 450 feet,
in a South westerly direction and 1050
feet in a North easterly direction from
the center of the discovery shaft, at which this notice is posed, lengthwise of the claim, together with
300 feet in width of the surface grounds, on each side
of the center of said claim. The general course of the lode deposit and premises is from the
South west to the North East

The claim is situated and located in the Copper Basin Mining District, in
Yavapai County, in the State of Arizona, about 1/2 mile
in a North easterly direction from The W. S. Gray
Mine and claim a Government surveyed claim
known as Rhyolite No. 1 claimed by the
Big Butte Copper Co.

The surface boundaries of the claim are marked upon the ground as follows: Beginning at
Flour Gold is on the East End of Rhyolite
No. 1 and their end line join solid
at a point in a South westerly direction 460 feet from
the discovery shaft (at which this notice is posted), being in the center of the westerly
end line of said claim; thence North westerly 300 feet to a Monument
being the North westerly corner of said claim; thence
North Easterly 1500 feet to a Monument, being at the
North Easterly corner of said claim; thence South Easterly 300 feet
to a Monument at the center of the North Easterly end of said claim;
thence South Easterly 300 feet to a Monument being at the
South Easterly corner of said claim; thence South westerly 1500 feet
to a Monument at the South westerly corner of said claim;
thence North westerly 300 feet to the place of beginning.

Dated and posted on the grounds this 20th day of November, 1935

Mail address Skull Valley
Ariz
L. J. Hagan Sr.
Locator

MAP FILED IN A MC 43979

Excerpts from the Mining Laws of the State of Arizona
 Title XXXIV of the Revised Statutes of 1913, Chap. 1, and Amendments thereto.

Section 4038. Such location shall be made by erecting at or contiguous to the point of discovery a conspicuous monument of stone not less than three feet in height, or an upright post, securely fixed, projecting at least four feet above the ground, in which monument of stones or on which post there shall be posted a location notice which shall be signed by the name or names of the locator or locators.


Sec. 4030. From the time of the location of a mining claim, as above specified, the locator shall be allowed ninety days within which to do or cause to be done the following things:

* * * * *
 2. To sink a discovery shaft in the claim to a depth of at least eight feet from the lowest part of the rim of the shaft at the surface, and deeper, if necessary, until there is disclosed in said shaft mineral in place.

* * * * *
 Sec. 4032. Such surface boundaries shall be marked by six substantial posts projecting at least four feet above the surface of the ground, or by substantial stone monuments at least three feet high, to wit: One at each corner of said claim and one at the center of each end-line thereof.

Provided, however, that when the point of a monument of a mining claim is at the same point, and coincides with a monument of the survey of the United States, the monument of such government survey shall be and is hereby declared to be a mining claim monument of claims heretofore or hereafter located.

Sec. 4034. Location notices may be amended at any time and the monuments changed to correspond with the amended location; Provided, That no changes shall be made that will interfere with the rights of others.



This diagram is to give locator a general idea of plan of location under the new law. The Discovery Shaft can be in the center of claim or any distance from either end desired. In the diagram it is placed 500 feet from one end and 1000 feet from the other. Commence description of claim at a center end monument, giving its distance and direction from center of Discovery Shaft; thence bound the claim in either direction. In description be careful to state locality of claim with reference to some natural object, or permanent monument, as will identify the claim.

7434
 COPIED
 INDEXED
 COMPARED

Notice of Location

LODE CLAIM

Dated _____, 19____

Filed and recorded at request of

L. J. Pagan

Dec 12 A. D. 1935

at 11:20 o'clock A.M.

Book 143 of Mines

Page 173

JURISDICTION OF YAVAPAI COUNTY, ARIZONA

County Recorder.

By *Lois Hill*

Deputy Recorder.

JOURNAL-MINER, PRESCOTT, ARIZONA

Shill Valley

STATE OF ARIZONA
 County of _____

ss.

I, _____ County Recorder in and for

the County and State aforesaid, do hereby certify that the within instrument was filed for record at _____ o'clock _____ M., on this _____ day of _____, 19____, and duly recorded in Book No. _____ of _____ Records of _____ County, Arizona, at pages _____.

WITNESS my hand and official seal the day and year first above written.

County Recorder.

C.M.A.

I do hereby certify that the within instrument was filed and recorded at request of John A Hagan
on June 25 20 1956 at 1:40 P.M. Book 78 Official Records.
Page 386 Records of Yavapai County, Arizona.

WITNESS my hand and official seal the day and year first above written.

Frank C Bauer County Recorder.

INDEXED PAGED PHOTOSTATED

By..... Deputy:

QUIT CLAIM DEED

For the consideration of Ten Dollars, and other valuable considerations, I ~~man~~ HENRIETTA HAGAN, surviving spouse of L. J. HAGAN, deceased, of the County of Yavapai, State of Arizona, Grantor, hereby quit-claim to JOHN A. HAGAN, of the same place, Grantee,

all right, title, or interest in the following real property situated in Yavapai County, Arizona:

The following described lode mining claims located within the COPPER BASIN MINING DISTRICT, Yavapai County, Arizona, location notices of which are recorded Yavapai County Recorder's Office, Yavapai County, Arizona, as indicated, to-wit:

Name of Claim	Book	of Mines	Recorded Page
OWL	152		51
COMMISSARY No. 1	140		581
COMMISSARY NO. 2	146		477
FLOUR GOLD	143		173
FLOUR GOLD No. 2	143		349
FLOUR GOLD NO. 3	143		450
FLOUR GOLD NO. 4	146		478

Dated this 25th day of June, 1956

Henrietta Hagan

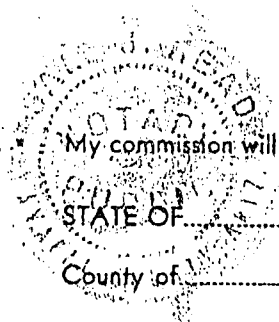
STATE OF ARIZONA } ss.
County of Yavapai

This instrument was acknowledged before me this 25th day of June, 1956, by

HENRIETTA HAGAN, surviving spouse of L. J. HAGAN, deceased.

[Signature]
Notary Public

This instrument was acknowledged before me this..... day of....., 19....., by



My commission will expire February 3, 1959:

STATE OF..... } ss.
County of.....

RECEIVED
 STATE OFFICE
 JUL 27 1965
 10:00 AM.
 PHOENIX, ARIZONA

In the Superior Court of Yavapai County
 STATE OF ARIZONA

In the Matter of the Estate of
JOHN ANDREW HAGAN,
 Deceased.

No. 8702
 NOTICE OF HEARING PETITION

NOTICE is hereby given that MARGARET NORA HAGAN
 has filed in this Court
 a document purporting to be the last will and testament of JOHN ANDREW
HAGAN, Deceased, together with her petition for the probate thereof and
 praying for the issuance to her of Letters Testamentary thereon
 and that same will be heard on Monday, the 30th day
 of August, 1965, at 9:00 o'clock in the forenoon of said day, at the courtroom
 of said Court, in Prescott, County of Yavapai, State of Arizona, and all persons interested in said estate are
 notified then and there to appear and show cause, if any they have, why the prayer of said petitioner should
 not be granted.

Dated July 29, 1965.

NELLIE M. PRINCE
 Clerk.
 By Jennie Roberts
 Deputy Clerk.

The name and address of Petitioner's Attorney LOCKLEAR & WOLFINGER, First National Bank
Building, Prescott, Arizona.

SHATTUCK DENN MINING CORPORATION
 Iron King Branch
 ASSAY OFFICE

HUMBOLDT, ARIZONA

DATE 7-21-67

# Value	DESCRIPTION	Au	Ag	SiO ₂	Fe	Pb	Zn	Cu
\$8.81	Sample Flour Gold #1	2.2		42.6				0.1
\$68.84	" #1	TR	26.0					1.2
\$48.70	" #2	1.34		40.98				0.2
\$7.69	Comminatory Copper							1.0
	Au = Gold							
	Ag = Silver							
	Cu = Copper							
	SiO ₂ = Silica							
	Charges \$187.50							
	paid							

Walter
 Shattuck
 67

ASSAYER

NOTICE OF LOCATION
LODE CLAIM

INDEXED
CORRECTED
COMPARED

Dated _____, 19____

Filed and Recorded at Request of

L. J. Hogan

Apr 2, A. D. 19*36*
at *2:00 o'clock P. M.*

Book *143 of Mines*

Page *349*

Grace Johnson
County Recorder.

By *Clorothy M. Evans*
Deputy Recorder.

County Recorder.

County of _____ } SS.
I, _____ }
the County and State aforesaid, certify that the within instrument was filed for record at _____ o'clock _____ M.,
on this _____ day of _____, 193____ and duly recorded in Book No. _____ of Records of
County, Arizona, at pages _____
WITNESS my hand and official seal the day and year first above written.

Excerpts from the Mining Laws of the State of Arizona
Title XXXIV of the Revised Statutes of 1913, Chap. I, and Amendments thereto.

Section 4038. Such location shall be made by erecting at or contiguous to the point of discovery a conspicuous monument of stone not less than three feet in height, or an upright post, securely fixed, projecting at least four feet above the ground, in which monument of stones or on which post there shall be posted a location notice which shall be signed by the name or names of the locator or locators.

Sec. 4030. From the time of the location of a mining claim, as above specified, the locator shall be allowed ninety days within which to do or cause to be done the following things:

* * * * *

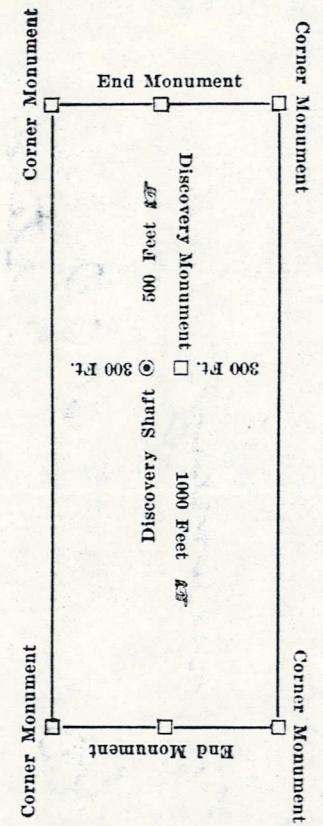
2. To sink a discovery shaft in the claim to a depth of at least eight feet from the lowest part of the rim of the shaft at the surface, and deeper, if necessary, until there is disclosed in said shaft mineral in place.

* * * * *

Sec. 4032. Such surface boundaries shall be marked by six substantial posts projecting at least four feet above the surface of the ground, or by substantial stone monuments at least three feet high, to-wit: One at each corner of said claim and one at the center of each end-line thereof.

Provided, however, that when the point of a monument of a mining claim is at the same point, and coincides with a monument of the survey of the United States, the monument of such government survey shall be and is hereby declared to be a mining claim monument of claims heretofore or hereafter located.

Sec. 4034. Location notices may be amended at any time and the monuments changed to correspond with the amended location: Provided, That no change shall be made that will interfere with the rights of others.



This diagram is to give locator a general idea of plan of location under the new law. The discovery Shaft can be in the center of the claim or any distance from either end desired. In the diagram it is placed 500 feet from one end and 1000 feet from the other. Commence description of claim at a center end monument, giving its distance and direction from center of Discovery Shaft; thence bound the claim in either direction. In description be careful to state locality of claim with reference to some natural object, or permanent monument, as will identify the claim.

I do hereby certify that the within instrument was filed and recorded at request of John A Hagan on June 25 1956 at 1140 P.M., Book 78 Page 386 Official Records, Records of Yavapai County, Arizona.

WITNESS my hand and official seal the day and year first above written.

Frank C. Buer County Recorder.

INDEXED PAGED PHOTOSTATED

By..... Deputy:

QUIT CLAIM DEED

For the consideration of Ten Dollars, and other valuable considerations, I ~~now~~ HENRIETTA HAGAN, surviving spouse of L. J. HAGAN, deceased, of the County of Yavapai, State of Arizona, Grantor, hereby quit-claim to JOHN A. HAGAN, of the same place, Grantee,

all right, title, or interest in the following real property situated in Yavapai County, Arizona:

The following described lode mining claims located within the COPPER BASIN MINING DISTRICT, Yavapai County, Arizona, location notices of which are recorded Yavapai County Recorder's Office, Yavapai County, Arizona, as indicated, to-wit:

Name of Claim	Book	of Mines	Page
OWL	152		51
COMMISSARY No. 1	140		581
COMMISSARY NO. 2	146		477
FLOUR GOLD	143		173
FLOUR GOLD No. 2	143		349
FLOUR GOLD NO. 3	143		450
FLOUR GOLD NO. 4	146		478

Dated this 25th day of June, 1956

Henrietta Hagan


STATE OF ARIZONA } ss.
County of Yavapai

This instrument was acknowledged before me this 25th day of June, 1956, by

HENRIETTA HAGAN, surviving spouse of L. J. HAGAN, deceased.

[Signature]
Notary Public

This instrument was acknowledged before me this..... day of....., 19....., by



My commission will expire February 3, 1959:

STATE OF..... } ss.
County of.....

A MC 43984

RECEIVED
BUREAU OF LAND OFFICE
JUL 1 1907

Notice of Mining Location

Lode Claim

To All Whom It May Concern:

This Mining Claim, the name of which is the Flame Gold No 2 Mining Claim, situate on lands belonging to the United States of America, and in which there are valuable mineral deposits was entered upon and located for the purpose of exploration and purchase by J. H. Hagan

A citizen of the United States
(Locator must insert either "a citizen of the U. S." or who has declared his intention to become a citizen of the U. S.)
the undersigned, on the 1st day of April, 1906

The length of this claim is 1500 feet
and 9 claim 1000 feet
in a Easterly direction and 500
feet in a Westerly direction from
the center of the discovery shaft, at which this notice is posted, lengthwise of the claim, together with

200 feet in width of the surface grounds, on each side
of the center of said claim. The general course of the lode deposit and premises is from the
East to the West

The claim is situated and located in the Copper Basin Mining District, in
Yavapai County, in the State of Arizona, about 1/4 mile
in a North direction from The Old Navy
mine on the north and Rhyolite road
on the East

The surface boundaries of the claim are marked upon the ground as follows: Beginning at

A Monument

at a point in a Easterly direction 1000 feet from
the discovery shaft (at which this notice is posted), being in the center of the East
end line of said claim; thence South 300 feet to a Mon
being the So East corner of said claim; thence
Westerly 1500 feet to a Mon, being at the
So West corner of said claim; thence North 300 feet
to a Mon, at the center of the West end of said claim;
thence North 300 feet to a Mon, being at the
So West corner of said claim; thence Easterly 1500 feet
to a Mon, at the No East corner of said claim;
thence South 300 feet to the place of beginning.

Dated and posted on the ground this 1st day of April, 1906

J. H. Hagan
Locator

MAP FILED IN A MC 43979

Excerpts from the Mining Laws of the State of Arizona
 Title XXXIV of the Revised Statutes of 1913, Chap. I, and Amendments thereto.

Section 4038. Such location shall be made by erecting at or contiguous to the point of discovery a conspicuous monument of stone not less than three feet in height, or an upright post, securely fixed, projecting at least four feet above the ground, in which monument or stones or on which post there shall be posted a location notice which shall be signed by the name or names of the locator or locators.

Sec. 4030. From the time of the location of a mining claim, as above specified, the locator shall be allowed ninety days within which to do or cause to be done the following things:

* * * * *


2. To sink a discovery shaft in the claim to a depth of at least eight feet from the lowest part of the rim of the shaft at the surface, and deeper, if necessary, until there is disclosed in said shaft mineral in place.

* * * * *

Sec. 4032. Such surface boundaries shall be marked by six substantial posts projecting at least four feet above the surface of the ground, or by substantial stone monuments at least three feet high, to-wit: One at each corner of said claim and one at the center of each end-line thereof.

Provided, however, that when the point of a monument of a mining claim is at the same point, and coincides with a monument of the survey of the United States, the monument of such government survey shall be and is hereby declared to be a mining claim monument of claims heretofore or hereafter located.

Sec. 4034. Location notices may be amended at any time and the monuments changed to correspond with the amended location: Provided, That no change shall be made that will interfere with the rights of others.



This diagram is to give locator a general idea of plan of location under the new law. The discovery Shaft can be in the center of the claim or any distance from either end desired. In the diagram it is placed 500 feet from one end and 1000 feet from the other. Commence description of claim at a center end monument, giving its distance and direction from center of Discovery Shaft; thence bound the claim in either direction. In description be careful to state locality of claim with reference to some natural object, or permanent monument, as will identify the claim.

1839 INDEXED
 66128

PAGED

Notice of Location
 LOPE CLAIM

COMPLETED

Dated _____, 19____

Filed and Recorded at Request of
L. J. Hagan

Apr 2, A. D. 1936

at 2:00 o'clock P. M.

Book 143 of Mine

Page 350

Grace Chapman
 County Recorder.

By *W. C. Evans*
 Deputy Recorder.

STATE OF ARIZONA
 County of _____

SS. _____

County Recorder in and for
 the County and State aforesaid, certify that the within instrument was filed for record at _____ o'clock
 on this _____ day of _____, 193____ and duly recorded in Book No. _____ of Records
 County, Arizona, at pages _____
 WITNESS my hand and official seal the day and year first above written.

County Recorder

I do hereby certify that the within instrument was filed and recorded at request of John A Hagan
on June 25 1956 at 1:40 P.M. Book 78 Official Records.
Page 386 Records of Yavapai County, Arizona.

WITNESS my hand and official seal the day and year first above written.

Frank C. Buei County Recorder.

INDEXED **PAGED** PHOTOSTATED

By _____ Deputy:

QUIT CLAIM DEED

For the consideration of Ten Dollars, and other valuable considerations, I ~~now~~ HENRIETTA HAGAN, surviving spouse of L. J. HAGAN, deceased, of the County of Yavapai, State of Arizona, Grantor, hereby quit-claim to JOHN A. HAGAN, of the same place, Grantee,

all right, title, or interest in the following real property situated in Yavapai County, Arizona:

The following described lode mining claims located within the COPPER BASIN MINING DISTRICT, Yavapai County, Arizona, location notices of which are recorded Yavapai County Recorder's Office, Yavapai County, Arizona, as indicated, to-wit:

Name of Claim	Book	of Mines	Recorded Page
OWL	152		51
COMMISSARY No. 1	140		581
COMMISSARY NO. 2	146		477
FLOUR GOLD	143		173
FLOUR GOLD No. 2	143		349
FLOUR GOLD NO. 3	143		450
FLOUR GOLD NO. 4	146		478

Dated this 25th day of June, 1956

Henrietta Hagan


STATE OF ARIZONA } ss.
County of Yavapai

This instrument was acknowledged before me this 25th day of June, 1956, by

HENRIETTA HAGAN, surviving spouse of L. J. HAGAN, deceased.

[Signature]
Notary Public

This instrument was acknowledged before me this _____ day of _____, 19____, by



My commission will expire February 3, 1959:

STATE OF _____ } ss.
County of _____

RECEIVED
 B.L.M. STATE OFFICE
 JUL 29 1965
 10:00 AM.
 PHOENIX, ARIZONA

In the Superior Court of Yavapai County
 STATE OF ARIZONA

In the Matter of the Estate of
JOHN ANDREW HAGAN,
 Deceased.

No. 8702
 NOTICE OF HEARING PETITION

NOTICE is hereby given that MARGARET NORA HAGAN
 has filed in this Court
 a document purporting to be the last will and testament of JOHN ANDREW
 HAGAN, Deceased, together with her petition for the probate thereof and
 praying for the issuance to her of Letters Testamentary thereon
 and that same will be heard on Monday, the 30th day
 of August, 1965, at 9:00 o'clock in the forenoon of said day, at the courtroom
 of said Court, in Prescott, County of Yavapai, State of Arizona, and all persons interested in said estate are
 notified then and there to appear and show cause, if any they have, why the prayer of said petitioner should
 not be granted.

Dated July 29, 1965.

NELLIE M. PRINCE
 Clerk.

(SEAL)

By Janis Roberts
 Deputy Clerk.

The name and address of Petitioner's Attorney LOCKLEAR & WOLFINGER, First National Bank
 Building, Prescott, Arizona.

SHATTUCK DENN MINING CORPORATION
 Iron King Branch
 ASSAY OFFICE

HUMBOLDT, ARIZONA

DATE 3-21-67

#	Value	DESCRIPTION	Au	Ag	SiO ₂	Fe	Pb	Zn	Cu
#	8.81	Sample of Low Grade #1			42.6				
#	68.84	" " #1	TR	26.0					
#	48.70	" " #2	1.34		40.98				0.2
#	7.69	Commentary Copper							1.0
		Au = Gold							
		Ag = Silver							
		Cu = Copper							
		SiO ₂ = Silica							
		Charges #1875							
		Paid							

Walter
 [Signature]
 67

A MC 43985

RECEIVED
BLM. STATE OFFICE
JUL 17 1938
10:00 A.M.
TUCSON, ARIZONA

Notice of Mining Location

Lode Claim

To All Whom It May Concern:

This Mining Claim, the name of which is the Flour Gold No 4
Mining Claim, situate on lands belonging to the United States of America, and in which there are valuable mineral
deposits was entered upon and located for the purpose of exploration and purchase by J. J. Hagan
a citizen of the United States
(Locator must insert either "a citizen of the U. S." or who has declared his intention to become a citizen of the U. S.)

the undersigned, on the 1st day of May, 1938

The length of this claim is 1500 feet
and 9 claim 300 feet
in a S. W. S. W. S. E. direction and 200
feet in a easterly direction from
the center of the discovery shaft, at which this notice is posted, lengthwise of the claim, together with 300
feet in width of the surface grounds, on each side

of the center of said claim. The general course of the lode deposit and premises is from the easterly
to the W. S. W. S. E.

The claim is situated and located in the Copper Basin Mining District, in
Yavapai County, in the State of Arizona, about 5 1/2 miles
in a S. E. S. E. direction from the skull valley
post office of Flour Gold No 3 lode
on the north side line

The surface boundaries of the claim are marked upon the ground as follows: Beginning at a
stone monument

at a point in a Easterly direction 200 feet from
the discovery shaft (at which this notice is posted), being in the center of the east
end line of said claim; thence 300 Northerly feet to a Mon.
being the North east corner of said claim; thence
Westerly 1500 feet to a Mon. being at the
North west corner of said claim; thence Southerly 300 feet
to a Mon. at the center of the West end of said claim;
thence Southerly 300 feet to a Mon. being at the
So west corner of said claim; thence easterly 1500 feet
to a Mon. at the So east corner of said claim;
thence Northerly 300 feet to the place of beginning.

Dated and posted on the ground this 1st day of May, 1938

J. J. Hagan
Locator

MAP FILED IN A MC 43979

INDEXED
607143

Excerpts from the Mining Laws of the State of Arizona
Title XXXIV of the Revised Statutes of 1913, Chap. I, and Amendments thereto.

Section 4038. Such location shall be made by erecting at or contiguous to the point of discovery a conspicuous monument of stone not less than three feet in height, or an upright post, securely fixed, projecting at least four feet above the ground, in which monument of stones or on which post there shall be posted a location notice which shall be signed by the name or names of the locator or locators.

Sec. 4030. From the time of the location of a mining claim, as above specified, the locator shall be allowed ninety days within which to do or cause to be done the following things:


* * * * *

2. To sink a discovery shaft in the claim to a depth of at least eight feet from the lowest part of the rim of the shaft at the surface, and deeper, if necessary, until there is disclosed in said shaft mineral in place.

Sec. 4032. Such surface boundaries shall be marked by six substantial posts projecting at least four feet above the surface of the ground, or by substantial stone monuments at least three feet high, to-wit: One at each corner of said claim and one at the center of each end-line thereof.

Provided, however, that when the point of a monument of a mining claim is at the same point, and coincides with a monument of the survey of the United States, the monument of such government survey shall be and is hereby declared to be a mining claim monument of claims heretofore or hereafter located.

Sec. 4034. Location notices may be amended at any time and the monuments changed to correspond with the amended location: Provided, That no change shall be made that will interfere with the rights of others.



This diagram is to give locator a general idea of plan of location under the new law. The discovery Shaft can be in the center of the claim or any distance from either end desired. In the diagram it is placed 500 feet from one end and 1000 feet from the other. Commence description of claim at a center end monument, giving its distance and direction from center of Discovery Shaft; thence bound the claim in either direction. In description be careful to state locality of claim with reference to some natural object, or permanent monument, as will identify the claim.

Notice of Location

LODE CLAIM ~~COMPLETED~~

Flour Gold PAGE 3
No. 4
L. J. Hagan
Discovered
Dated *May 1st 1928*

Filed and Recorded at Request of
L. J. Hagan

May 4 A. D. 19*28*
at *1:20 o'clock P.M.*

Book *146 of Mines*

Page *478*
RECORDS OF YAVAPAI COUNTY, ARIZONA

Grace Chapman
County Recorder

By *Dorothy M. Evans*
Deputy Recorder.

STATE OF ARIZONA
County of
I,
the County and State aforesaid, certify that the within instrument was filed for record at o'clock M.,
on this day of 193..... and duly recorded in Book No. of Records of
County, Arizona, at page.....

WITNESS my hand and official seal the day and year first above written.

County Recorder.

I do hereby certify that the within instrument was filed and recorded at request of John A Hagan on June 25 1956 at 1:40 P.M. Book 78 Page 386 Official Records, Records of Yavapai County, Arizona.

WITNESS my hand and official seal the day and year first above written.

Frank C. Bauer County Recorder.

INDEXED PAGED PHOTOSTATED

By _____ Deputy

QUIT CLAIM DEED

For the consideration of Ten Dollars, and other valuable considerations, I ~~leave~~ HENRIETTA HAGAN, surviving spouse of L. J. HAGAN, deceased, of the County of Yavapai, State of Arizona, Grantor, hereby quit-claim to JOHN A. HAGAN, of the same place, Grantee,

all right, title, or interest in the following real property situated in Yavapai County, Arizona:

The following described lode mining claims located within the COPPER BASIN MINING DISTRICT, Yavapai County, Arizona, location notices of which are recorded Yavapai County Recorder's Office, Yavapai County, Arizona, as indicated, to-wit:

Name of Claim	Book	of Mines	Recorded Page
OWL	152		51
COMMISSARY No. 1	140		581
COMMISSARY NO. 2	146		477
FLOUR GOLD	143		173
FLOUR GOLD No. 2	143		349
FLOUR GOLD NO. 3	143		450
FLOUR GOLD NO. 4	146		478

Dated this 25th day of June, 1956

Henrietta Hagan


STATE OF ARIZONA } ss.
County of Yavapai

This instrument was acknowledged before me this 25th day of June, 1956, by

HENRIETTA HAGAN, surviving spouse of L. J. HAGAN, deceased.

[Signature]
Notary Public

This instrument was acknowledged before me this _____ day of _____, 19____, by



My commission will expire February 3, 1959:

STATE OF _____ } ss.
County of _____

WITNESS my hand and office at the day and year first above written.

FRANK C. BAUER, County Recorder
By Doris L. Kellis Deputy

INDEXED

PAGED

PHOTOSTATED

Notice of Mining Location

LODE CLAIM A MC 43986

TO ALL WHOM IT MAY CONCERN:

This Mining Claim, the name of which is the Flour Gold 5th Mining Claim, situate on lands belonging to the United States of America, and in which there are valuable mineral deposits, was entered upon and located for the purpose of exploration and purchase by John A. and Margaret N. Hagan a citizen of the United States

(Locator must insert either "a citizen of the United States" or "who has declared his intention of becoming a citizen of the United States.")

the undersigned, on the 2 day of June, 1958

The length of this claim is 1500 feet,

and 1 claim 480 feet,

in a Easterly direction and 1100

feet in a Westerly direction from the center of the discovery shaft, at which this notice is posted, lengthwise of the claim, to-

gether with 300 feet in width of the surface grounds, on each side of the center of said claim. The general course of the lode deposit and premises is from the

East to the West

The claim is situated and located in the Copper Basin Mining District, in

Yavapai County, in the State of Arizona, about 3/4 mile

in a northerly direction from U.S. Navy Mines

Johns. Flout Gold 6th on the north side line

G. Manning star on the East end line and

Flour Gold No 3^{1/2} West end line solid

The surface boundaries of the claim are marked upon the ground as follows: Beginning

at a monument

at a point in a Easterly direction 400 feet from the discovery shaft (at which this notice is posted), being in the center of the East

end line of said claim; thence South 300 feet to a Monument

being the South East corner of said claim; thence Westerly 1500 feet to a Monument, being at the

South West corner of said claim; thence North 300 feet to a Monument at the center of the West end of said claim;

thence North 300 feet to a Monument being at the North West corner of said claim; thence Easterly 1500 feet to a Monument at the North East corner of said claim;

thence South 300 feet to the place of beginning.

Dated and posted on the grounds this 2 day of June, 1958

John A. Hagan
Margaret N. Hagan

BOOK 126 PAGE 401

FILED IN A MC 43979

RECEIVED
JUN 10 1958
YAVAPAI COUNTY RECORDER

Excerpts from the Mining Laws of the State of Arizona

Title XXXIV of the Revised Statutes of 1923, Chap. 1, and Amendments thereto.

Section 4038. Such location shall be made by erecting at or contiguous to the point of discovery a conspicuous monument of stone not less than three feet in height, or an upright post, securely fixed, projecting at least four feet above the ground, in which monument of stones or on which post there shall be posted a location notice which shall be signed by the name or names of the locator or locators.

Sec. 4030. From the time of the location of a mining claim, as above specified, the locator shall be allowed ninety days within which to do or cause to be done the following things:

* * * * *


2. To sink a discovery shaft in the claim to a depth of at least eight feet from the lowest part of the rim of the shaft at the surface, and deeper, if necessary, until there is disclosed in said shaft mineral in place.

* * * * *

Sec. 4032. Such surface boundaries shall be marked by six substantial posts projecting at least four feet above the surface of the ground, or by substantial stone monuments at least three feet high, to-wit: One at each corner of said claim and one at the center of each end-line thereof.

Provided, however, that when the point of a monument of a mining claim is at the same point, and coincides with a monument of the survey of the United States, the monument of such government survey shall be and is hereby declared to be a mining claim monument of claims heretofore or hereafter located.

Sec. 4034. Location notices may be amended at any time and the monuments changed to correspond with the amended location; Provided, That no change shall be made that will interfere with the rights of others.



This diagram is to give locator a general idea of plan of location under the new law. The Discovery Shaft can be in the center of claim or any distance from either end desired. In the diagram it is placed 500 feet from one end, and 1000 feet from the other. Commence description of claim at a center end monument, giving its distance and direction from center of Discovery Shaft; thence bound the claim in either direction. In description be careful to state locality of claim with reference to some natural object, or permanent monument, as will identify the claim.

Notice of Location

LODE CLAIM

Dated, 19.....

STATE OF ARIZONA }
 County of } ss.

I hereby certify that the within instrument was filed and recorded at request of

Book.....
 In Docket.....
 on page.....

Witness my hand and official seal the day and year aforesaid.

County Recorder.
 By.....
 Deputy Recorder.

VINC 13380

I do hereby certify that the within instrument was filed and recorded at request of John A Hagan on June 25 1956 at 1140 P.M., Book 78 Official Records. Page 386 Records of Yavapai County, Arizona.

WITNESS my hand and official seal the day and year first above written.

Frank C. Buer County Recorder.

INDEXED PAGED PHOTOSTATED

By _____ Deputy:

QUIT CLAIM DEED

For the consideration of Ten Dollars, and other valuable considerations, I ~~name~~ HENRIETTA HAGAN, surviving spouse of L. J. HAGAN, deceased, of the County of Yavapai, State of Arizona, Grantor, hereby quit-claim to JOHN A. HAGAN, of the same place, Grantee,

all right, title, or interest in the following real property situated in Yavapai County, Arizona:

The following described lode mining claims located within the COPPER BASIN MINING DISTRICT, Yavapai County, Arizona, location notices of which are recorded Yavapai County Recorder's Office, Yavapai County, Arizona, as indicated, to-wit:

Name of Claim	Book	of Mines	Recorded Page
OWL	152		51
COMMISSARY No. 1	140		581
COMMISSARY NO. 2	146		477
FLOUR GOLD	143		173
FLOUR GOLD No. 2	143		349
FLOUR *GOLD NO. 3	143		450
FLOUR GOLD NO. 4	146		478

Dated this 25th day of June, 1956

Henrietta Hagan


STATE OF ARIZONA } ss.
County of Yavapai

This instrument was acknowledged before me this 25th day of June, 1956, by

HENRIETTA HAGAN, surviving spouse of L. J. HAGAN, deceased.

[Signature]
Notary Public

This instrument was acknowledged before me this _____ day of _____, 19____, by



My commission will expire February 3, 1959:

STATE OF _____ } ss.
County of _____

RECEIVED
 STATE OFFICE
 JUL 29 1965
 10:00 A.M.
 PHOENIX, ARIZONA

In the Superior Court of Yavapai County
 STATE OF ARIZONA

In the Matter of the Estate of
JOHN ANDREW HAGAN,
 Deceased.

No. 8702
 NOTICE OF HEARING PETITION

NOTICE is hereby given that MARGARET NORA HAGAN

has filed in this Court a document purporting to be the last will and testament of JOHN ANDREW HAGAN, Deceased, together with her petition for the probate thereof and praying for the issuance to her of Letters Testamentary thereon and that same will be heard on Monday, the 30th day of August, 19 65, at 9:00 o'clock in the forenoon of said day, at the courtroom of said Court, in Prescott, County of Yavapai, State of Arizona, and all persons interested in said estate are notified then and there to appear and show cause, if any they have, why the prayer of said petitioner should not be granted.

Dated July 29, 19 65.

NELLIE M. PRINCE
 Clerk.

(REAL)

By Jemie Roberts
 Deputy Clerk.

The name and address of Petitioner's Attorney LOCKLEAR & WOLFINGER, First National Bank Building, Prescott, Arizona,

SHATTUCK DENN MINING CORPORATION
 Iron King Branch
 ASSAY OFFICE

HUMBOLDT, ARIZONA

M. H. Lawrence, owner

DATE 7-21-67

# Value	DESCRIPTION	Au	Ag	SiO ₂	Fe	Pb	Zn	Cu
# 8.81	Sample Flour Held # 11/10/65			42.6				
# 68.84	" " #1	TR	26.0					
# 48.70	" " #2	1.34		40.98				
# 7.69	Commentary Copper							1.0
	Au = Gold							
	Ag = Silver							
	Cu = Copper							
	SiO ₂ = Silica							
	Charges # 1875							
	paid							

Walter
 Stanley
 67

FRANK C. BAUER County Recorder,
By Doris L. Kellie Deputy

INDEXED

PAGED PHOTOSTATED

Notice of Mining Location
LODE CLAIM

A MC 43987

TO ALL WHOM IT MAY CONCERN:

This Mining Claim, the name of which is the Felour Gold No 6
Mining Claim, situate on land belonging to the United States of America, and in which there are valuable mineral deposits, was entered upon and located for the purpose of exploration and purchase by John A. and Margaret Hagan
Citizens of U.S.A.

(Locator must insert either "A Citizen of the United States," or "Who has declared his intention to become a Citizen of the United States.")
the undersigned, on the 2nd day of June, 1958

The length of this claim is 1500 feet and 4 claim 400 feet in a Easterly direction and 1100 feet in a Westerly direction from the center of the discovery shaft, at which this notice is posted, lengthwise of the claim together with 300 feet in width of the surface grounds, on each side of the center of said claim. The general course of the lode deposit and premises is from the East to the West

The claim is situated and located in the Copper Basin Mining District, in Yavapai county, in the State of Arizona, about 7 1/2 miles in a Northerly direction from U.S. Navajo mine and joins the west end line of Felour Gold No 1 and joins the north side line of Gold Claim No 4 and south side line of Felour Gold No 5

The surface boundaries of the claim are marked upon the ground as follows:

Beginning at monument
at a point in a Easterly direction 400 feet from the discovery shaft (at which this notice is posted), being in the center of the East end line of said claim; thence Southerly 300 feet to a monument being the South East corner of said claim; thence Westerly 1500 feet to a monument being at the South West corner of said claim; thence Northerly 300 feet to a monument at the center of the West end of this claim; thence Northerly 300 feet to a monument being at the North West corner of said claim; thence Easterly 1500 feet to a monument at the North East corner of said claim; thence Southerly 300 feet to the place of beginning.

Dated and posted on the ground this 2nd day of June, 1958

John A. Hagan
Margaret Hagan
Locator(s)

Witness BOOK 128 PAGE 402

STATE OF ARIZONA }
COUNTY OF _____ } ss.

Witness my hand and official seal the day and year aforesaid.

I hereby certify that the within instrument was filed and recorded at request of _____

County Recorder.

By _____ Deputy Recorder.

on _____ at _____ M., Docket _____

Fee \$1.00

Indexed	Photostat Compared	Blotted
---------	--------------------	---------

Page _____

MAP FILED IN A MC 43979

RECEIVED
JUN 7 1958
BIRMINGHAM STATE OFFICE
PHOENIX, ARIZONA

Excerpts from the Mining Laws of the State of Arizona

Title XXXIV of the Revised Statutes of 1923, Chap. 1, and Amendments thereto.

Section 4038. Such location shall be made by erecting at or contiguous to the point of discovery a conspicuous monument of stone not less than three feet in height, or an upright post, securely fixed, projecting at least four feet above the ground, in which monument of stones or on which post there shall be posted a location notice which shall be signed by the name or names of the locator or locators.

Sec. 4030. From the time of the location of a mining claim, as above specified, the locator shall be allowed ninety days within which to do or cause to be done the following things:

* * * * *


2. To sink a discovery shaft in the claim to a depth of at least eight feet from the lowest part of the rim of the shaft at the surface, and deeper, if necessary, until there is disclosed in said shaft mineral in place.

* * * * *

Sec. 4032. Such surface boundaries shall be marked by six substantial posts projecting at least four feet above the surface of the ground, or by substantial stone monuments at least three feet high, to-wit: One at each corner of said claim and one at the center of each end-line thereof.

Provided, however, that when the point of a monument of a mining claim is at the same point, and coincides with a monument of the survey of the United States, the monument of such government survey shall be and is hereby declared to be a mining claim monument of claims heretofore or hereafter located.

Sec. 4034. Location notices may be amended at any time and the monuments changed to correspond with the amended location; Provided, That no change shall be made that will interfere with the rights of others.



This diagram is to give locator a general idea of plan of location under the new law. The Discovery Shaft can be in the center of claim or any distance from either end desired. In the diagram it is placed 500 feet from one end, and 1000 feet from the other. Commence description of claim at a center end monument, giving its distance and direction from center of Discovery Shaft thence bound the claim in either direction. In description be careful to state locality of claim with reference to some natural object, or permanent monument, as will identify the claim.

Mrs John Shoemaker
PT 2 Bx 202 Thumb Butte Rd
~~City~~ Ct.